

OFFICIAL DESCRIPTION CHANGE

OFFICE: Analytics

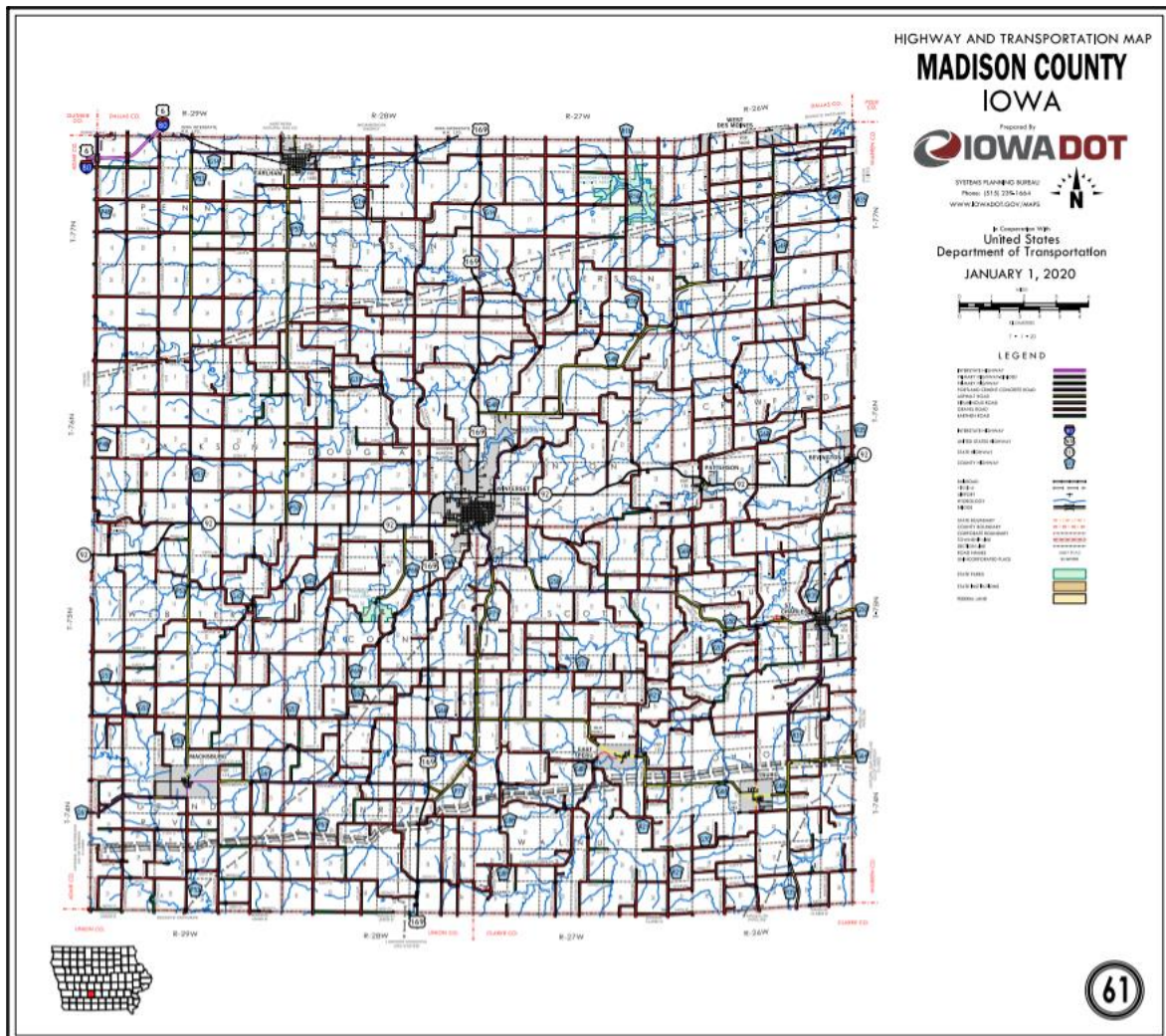
COUNTY: Madison

ROUTE: Iowa 92

EFFECTIVE DATE: 9-8-2020

ENTERED BY: Paul Mauer

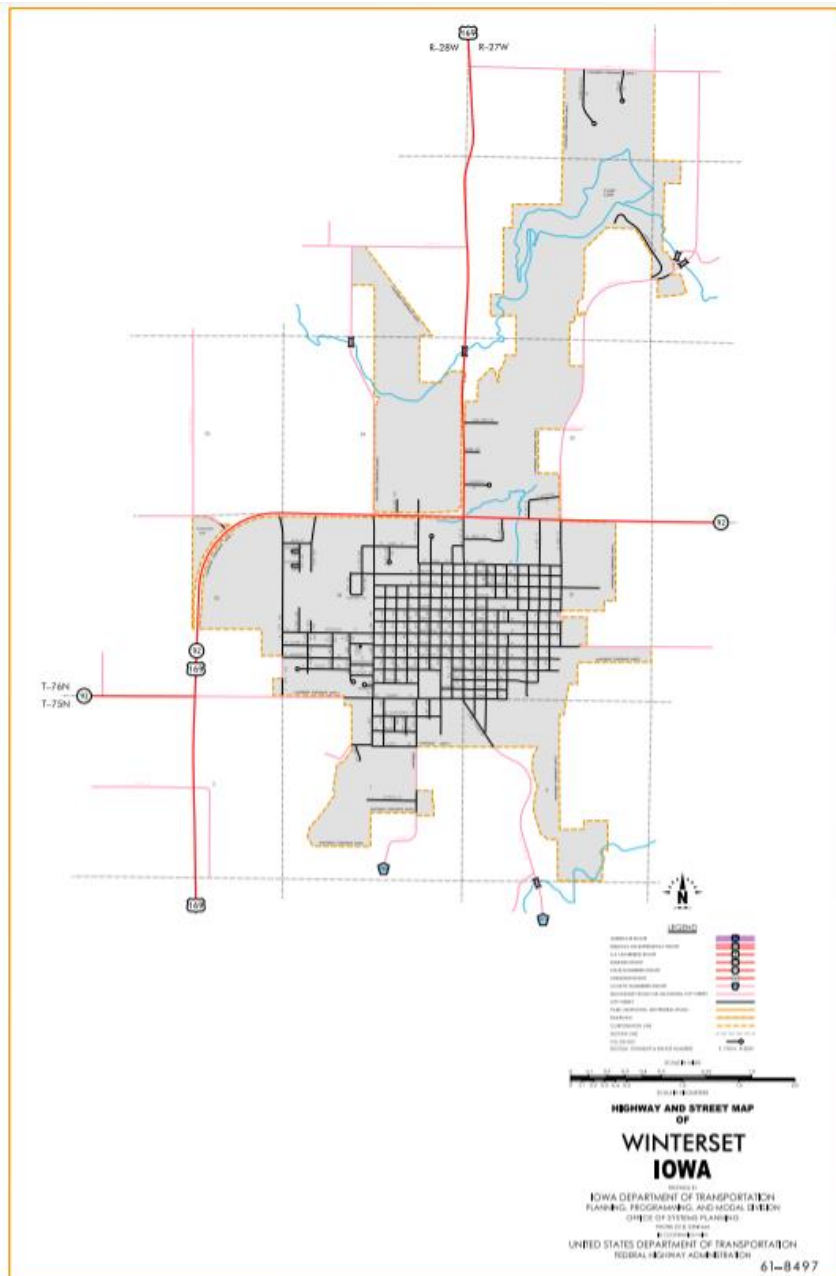
ENTERED DATE: 2-3-2022



New description – Iowa 92 and its extensions
in Madison County described as follows:

Beginning on the Madison–Adair County line at a point near the
NW Corner of Section 7–T75N–R29W, Madison County (NE Corner

Section 12-T75N-R30W, Adair County); thence east following substantially the section line of Section 7-T75N-R29W to a point approximately 1600 feet west of the NE Corner of Section 7-T75N-R29W; thence in a northeasterly, easterly, northeasterly direction through Sections 6, 5, and 4-T75N-R29W to a point approximately 800 feet west of the NE Corner of Section 4-T75N-R29W; thence easterly following substantially the section line of Sections 4, 3, 2, and 1-T75N-R29W and Sections 6, 5, 4, 3, and 2-T75N-R28W to a point near the S $\frac{1}{4}$ Corner Section 35-T76N-R28W (south junction US 169); thence in a northerly direction to a point approximately 2200 feet south of the N $\frac{1}{4}$ Corner of Section 35-T76N-R28W; thence curving in a northeasterly direction to a point approximately 1000 feet west of the NE Corner of Section 35-T76N-R28W; thence east through the south part of Sections 26 and 25-T76N-R28W (north junction US 169) to the west corporation line of Winterset connecting with an unnamed street.



Winterset:

Beginning on an unnamed street at the west corporation line; thence easterly on unnamed street to the east corporation line.

Beginning again on the east corporation line of Winterset connecting with an unnamed street; thence east following substantially the section line of Section 31-T76N-R27W to the east corporation line of Winterset.

Winterset:

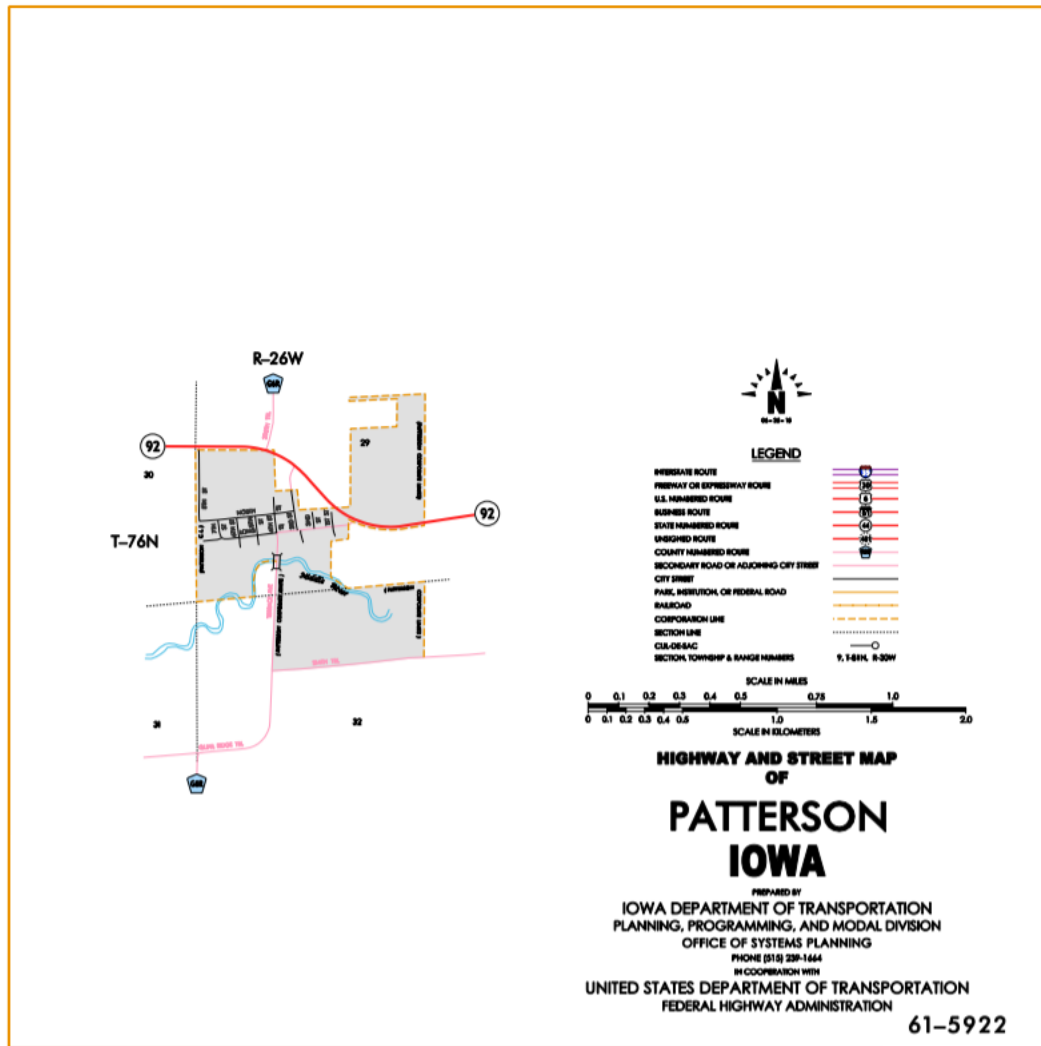
Beginning on an unnamed street at the west corporation line; thence easterly on unnamed street to the east corporation line.

Beginning again on the east corporation line of Winterset connecting with an unnamed street; thence east following substantially the section line of 32, 33, and 34-T76N-R27W to a point near the N $\frac{1}{4}$ Corner of Section 34-T76N-R27W; thence in a northeasterly and easterly direction through Sections 27, 26, and 25-T76N-R27W and in a southeasterly direction through Sections 30 and 29-T76N-R26W to the north corporation line of Patterson connecting with an unnamed street.

Patterson:

Beginning on an unnamed street at the north corporation line; thence southeasterly on unnamed street to the east corporation line.

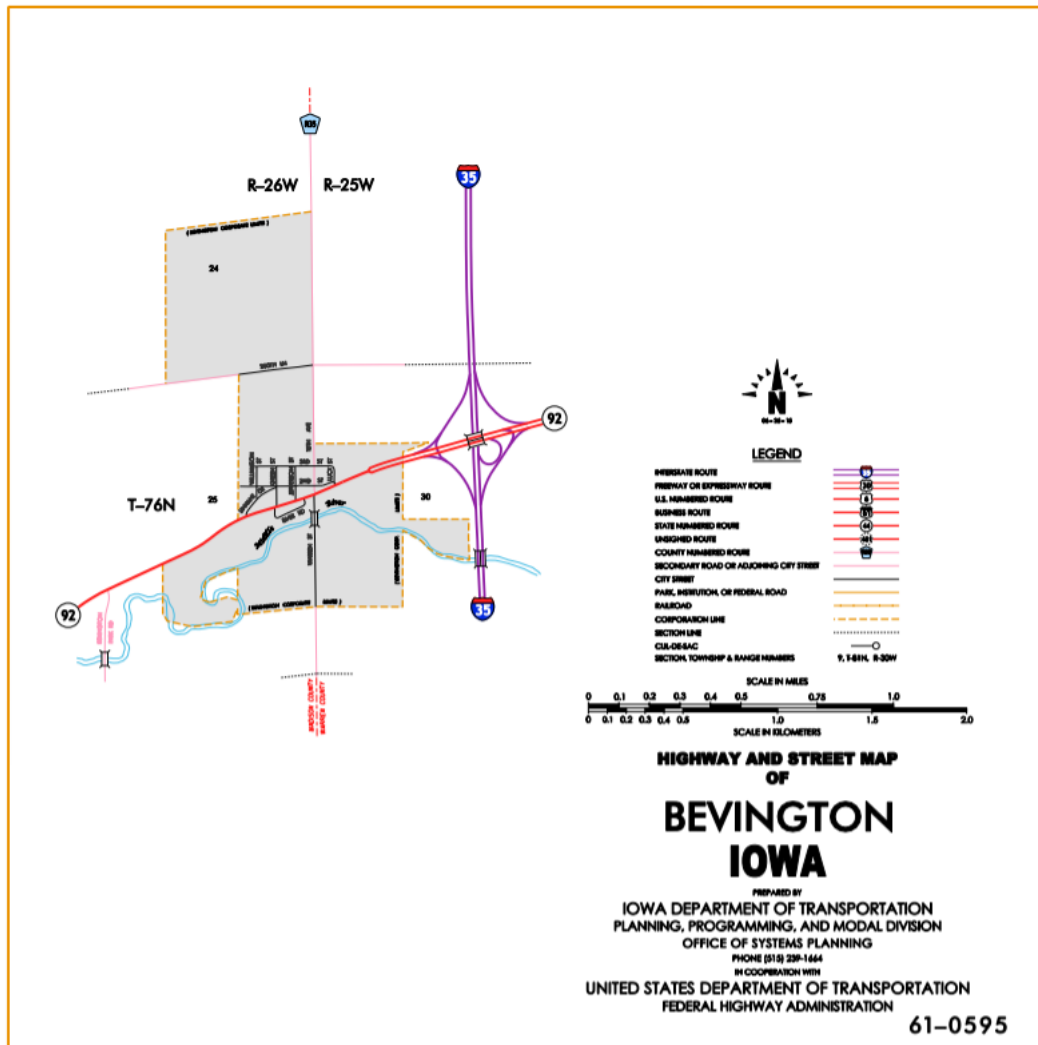
Beginning again on the east corporation line of Patterson connecting with an unnamed street; thence southeasterly through Section 29-T76N-R26W to a point on the north corporation line of Patterson connecting with an unnamed street.



Patterson:

Beginning again on an unnamed street at the north corporation line; thence southeasterly on unnamed to the east corporation line.

Beginning again on the east corporation line of Patterson connecting with an unnamed street; thence in an easterly and northeasterly direction through Sections 29, 28, 27, 35, 26, and 25-T76N-R26W to the west corporation line of Bevington connecting with an unnamed street.



Bevington:

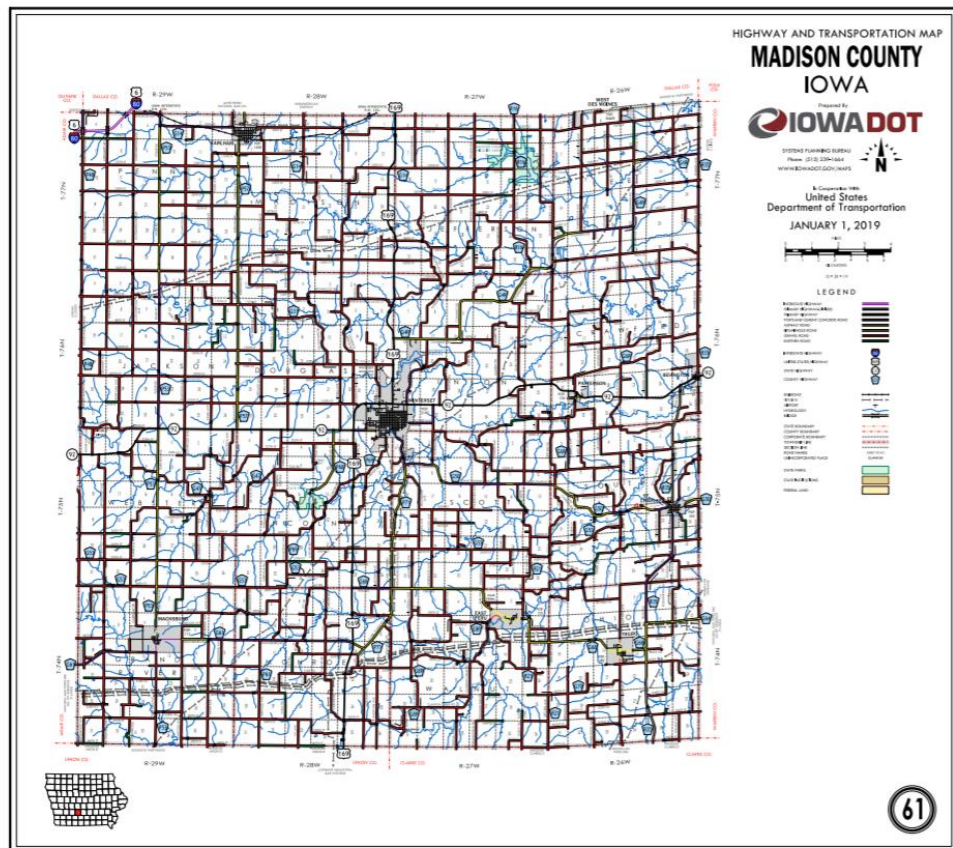
Beginning on an unnamed street at the west corporation line;
thence northeasterly on an unnamed street to the
Madison–Warren County line (See Warren County).

OFFICIAL DESCRIPTION CHANGE

OFFICE: Analytics

EFFECTIVE DATE: 2-14-2018

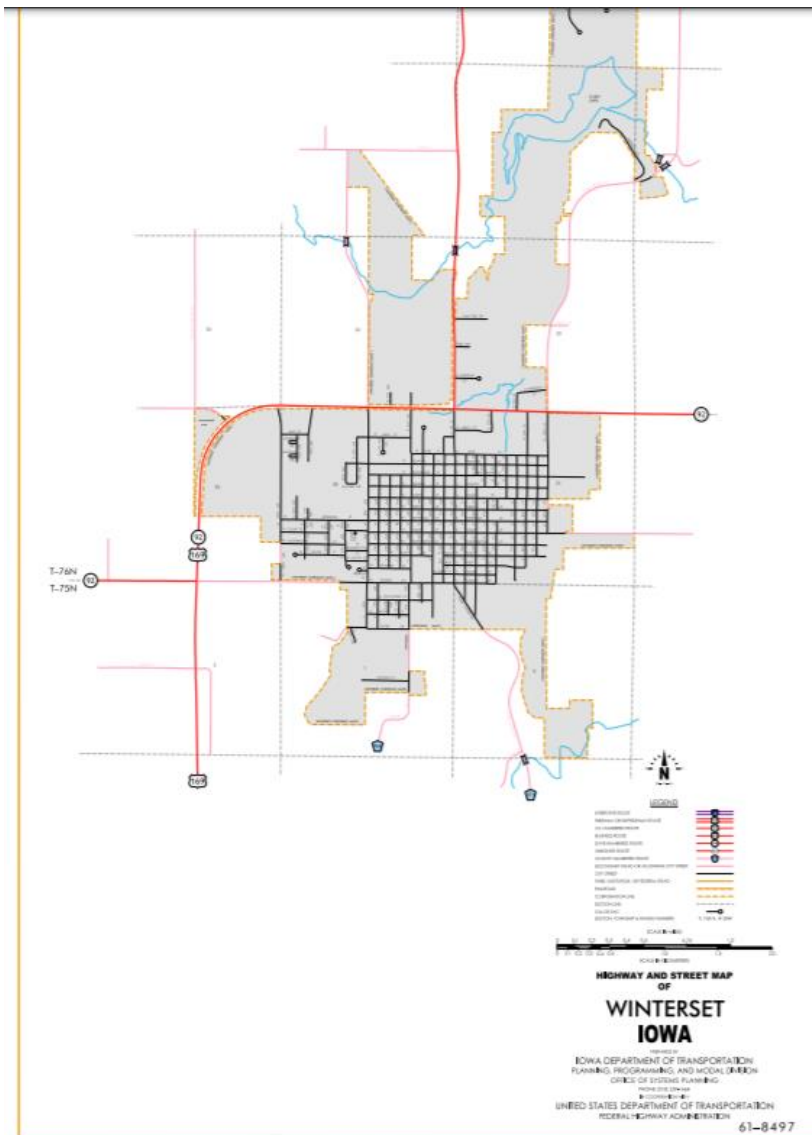
ENTERED DATE: 8-13-2020



New description – Iowa 92 and its extensions in Madison County described as follows:

Beginning on the Madison-Adair County line at a point near the NW Corner of Section 7-T75N-R29W, Madison County (NE Corner Section 12-T75N-R30W, Adair County); thence east following substantially the section line of Section 7-T75N-R29W to a point approximately 1600 feet west of the NE Corner of Section 7-T75N-R29W; thence in a northeasterly, easterly, northeasterly direction through Sections 6, 5, and 4-T75N-R29W to a point approximately 800 feet west of the NE Corner of Section 4-T75N-R76W; thence easterly following substantially the section line of Sections 4, 3, 2, and 1-T75N-R29W and Sections 6, 5, 4, 3, and 2-T75N-R28W to a point near the S $\frac{1}{4}$ Corner Section

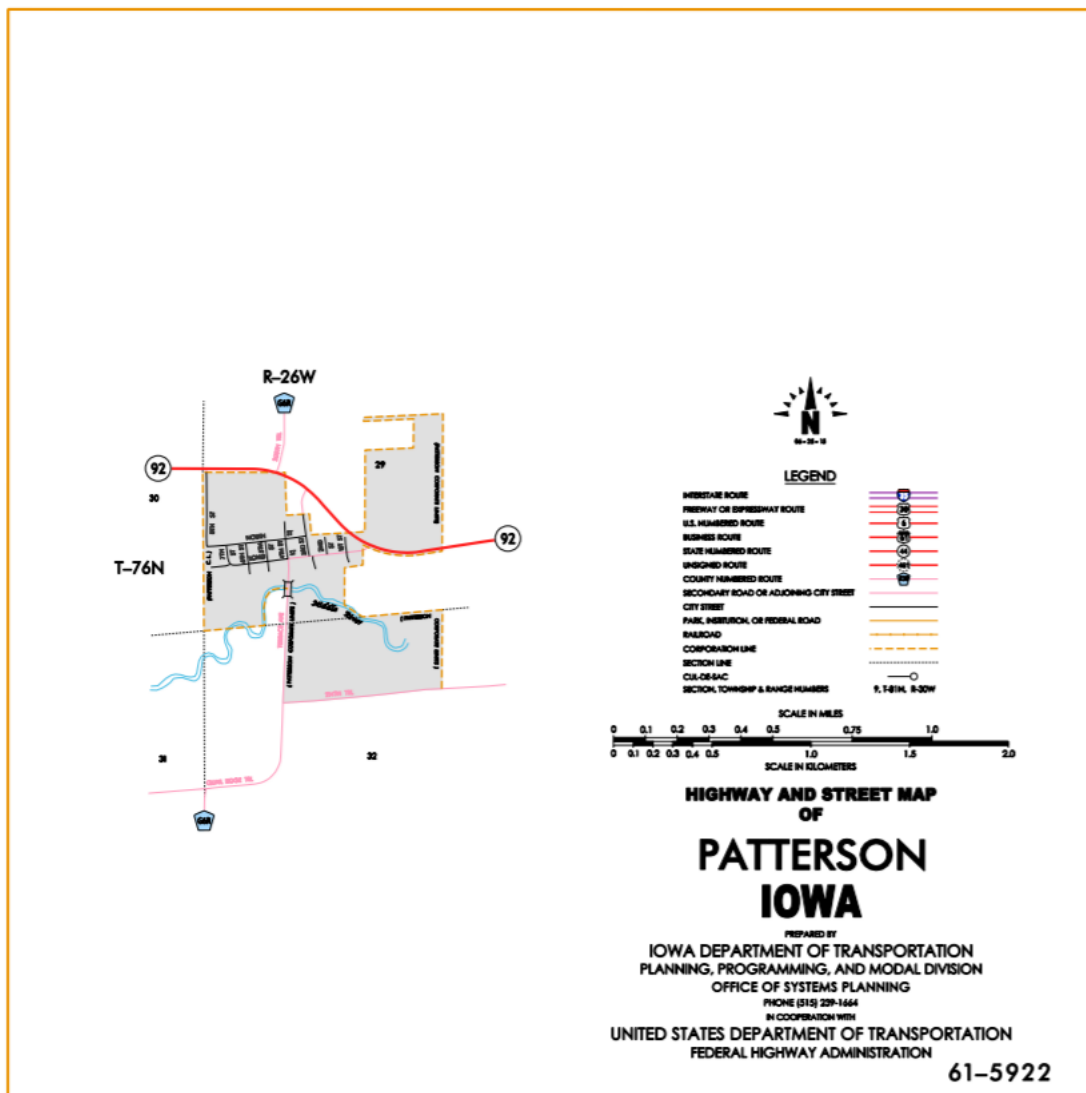
35-T76N-R28W (south junction US 169); thence in a northerly direction to a point approximately 2200 feet south of the N $\frac{1}{4}$ Corner of Section 35-T76N-R28W; thence curving in a northeasterly direction to a point approximately 1000 feet west of the NE Corner of Section 35-T76N-R28W; thence east through the south part of Sections 26 and 25-T76N-R28W (north junction US 169) to the west corporation line of Winterset connecting with an unnamed street.



Winterset:

Beginning on an unnamed street at the west corporation line; thence easterly on unnamed street to the east corporation line.

Beginning again on the east corporation line of Winterset connecting with an unnamed street; thence east following substantially the section line of Sections 31, 32, 33, and 34-T76N-R27W to a point near the N ¼ Corner of Section 34-T76N-R27W; thence in a northeasterly and easterly direction through Sections 27, 26, and 25-T76N-R27W and in a southeasterly direction through Sections 30 and 29-T76N-R26W to the north corporation line of Patterson connecting with an unnamed street.



Patterson:

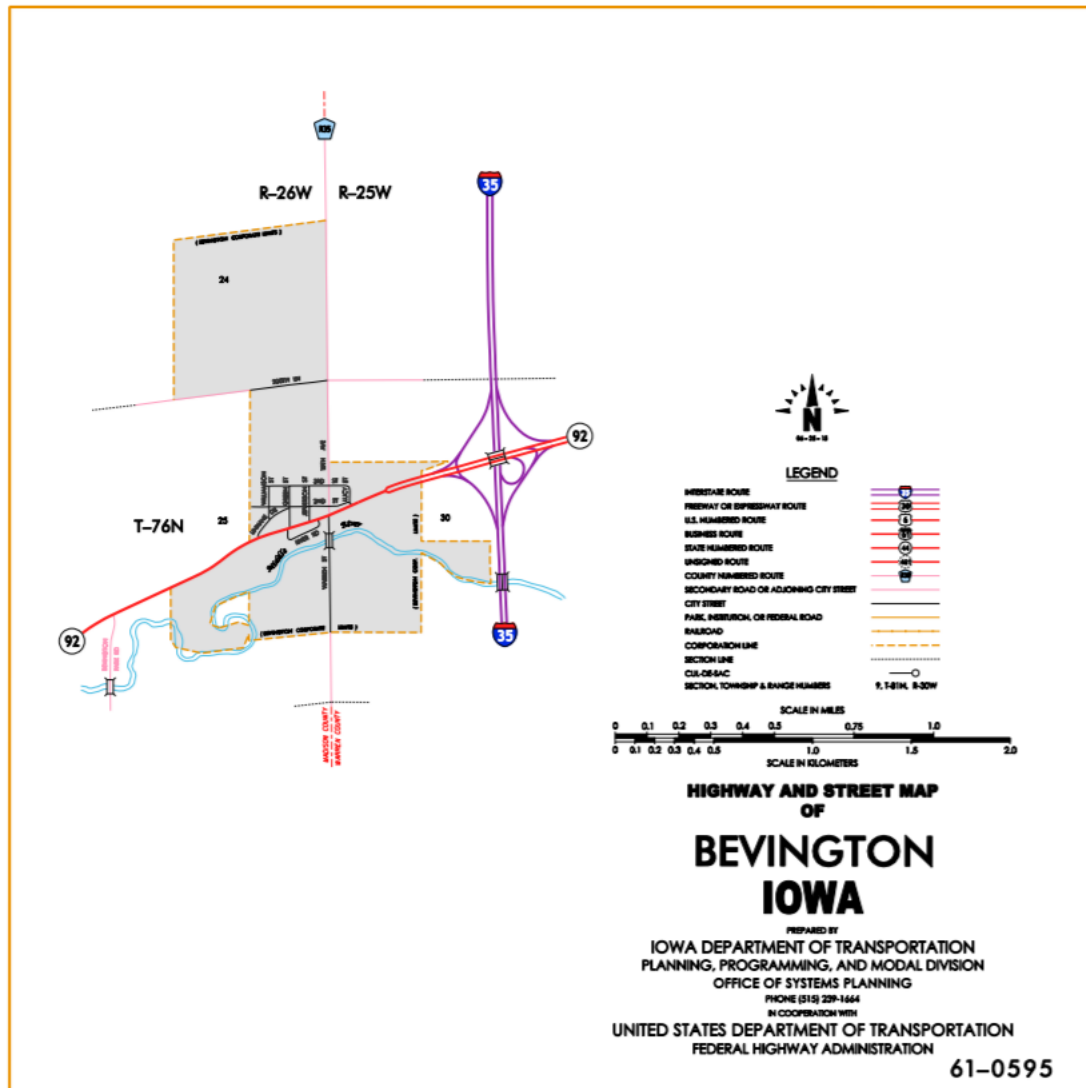
Beginning on an unnamed street at the north corporation line; thence southeasterly on unnamed street to the east corporation line.

Beginning again on the east corporation line of Patterson connecting with an unnamed street; thence southeasterly through Section 29–T76N–R26W to a point on the north corporation line of Patterson connecting with an unnamed street.

Patterson:

Beginning again on an unnamed street at the north corporation line; thence southeasterly on unnamed to the east corporation line.

Beginning again on the east corporation line of Patterson connecting with an unnamed street; thence in an easterly and northeasterly direction through Sections 29, 28, 27, 35, 26, and 25–T76N–R26W to the west corporation line of Bevington connecting with an unnamed street.



Bevington:

Beginning on an unnamed street at the west corporation line; thence northeasterly on an unnamed street to the Madison-Warren County line (See Warren County).

OFFICIAL DESCRIPTION CHANGE

COUNTY: Madison

ROUTE: Iowa 92

STAFF ACTION NUMBER: S-87-1534

APPROVAL DATE: 5-13-87

New description – Iowa 92 and its extensions in Madison County described as follows:

Beginning on the Madison-Adair County line at a point near the NW Corner of Section 7-T75N-R29W, Madison County (NE Corner Section 12-T75N-R30W, Adair County); thence east following substantially the section line of Section 7-T75N-R29W to a point approximately 1600 feet west of the NE Corner of Section 7-T75N-R29W; thence in a northeasterly, easterly, northeasterly direction through Sections 6, 5, and 4-T75N-R29W to a point approximately 800 feet west of the NE Corner of Section 4-T75N-R76W; thence easterly following substantially the section line of Sections 4, 3, 2, and 1-T75N-R29W and Sections 6, 5, 4, 3, and 2-T75N-R28W to a point near the S $\frac{1}{4}$ Corner Section 35-T76N-R28W (south junction US 169); thence in a northerly direction to a point approximately 2200 feet south of the N $\frac{1}{4}$ Corner of Section 35-T76N-R28W; thence curving in a northeasterly direction to a point approximately 1000 feet west of the NE Corner of Section 35-T76N-R28W; thence east through the south part of Sections 26 and 25-T76N-R28W (north junction US 169) to the west corporation line of Winterset connecting with an unnamed street.

Winterset:

Beginning on an unnamed street at the west corporation line; thence easterly on unnamed street to the east corporation line.

Beginning again on the east corporation line of Winterset connecting with an unnamed street; thence east following substantially the section line of Sections 31, 32, 33, and 34-T76N-R27W to a point near the N $\frac{1}{4}$ Corner of Section 34-T76N-R27W; thence in a northeasterly and easterly direction through Sections 27, 26, and 25-T76N-R27W and in a

southeasterly direction through Sections 30 and 29–T76N–R26W to the north corporation line of Patterson connecting with an unnamed street.

Patterson:

Beginning on an unnamed street at the north corporation line; thence southeasterly on unnamed street to the east corporation line.

Beginning again on the east corporation line of Patterson connecting with an unnamed street; thence southeasterly through Section 29–T76N–R26W to a point on the north corporation line of Patterson connecting with an unnamed street.

Patterson:

Beginning again on an unnamed street at the north corporation line; thence southeasterly on unnamed to the east corporation line.

Beginning again on the east corporation line of Patterson connecting with an unnamed street; thence in an easterly and northeasterly direction through Sections 29, 28, 27, 35, 26, and 25–T76N–R26W to the west corporation line of Bevington connecting with an unnamed street.

Bevington:

Beginning on an unnamed street at the west corporation line; thence northeasterly on an unnamed street to the Madison–Warren County line (See Warren County).

STAFF ACTION

OFFICE: Transportation Inventory

SUBMITTED BY: Patrick R. Cain

SUBMITTAL DATE:

TITLE: Iowa 92, Madison County

DISCUSSION/BACKGROUND:

Iowa 92 begins on the Madison–Adair County line approximately eleven miles west of the City of Winterset, and travels easterly via the cities of Winterset and Patterson to the Madison–Warren County line in the City of Bevington.

The official description for Iowa 92 in Madison County was found to be incorrect in our official records. The existing description should be replaced with the corrected version.

PROPOSAL/ACTION RECOMMENDATION:

It is recommended to approve deleting the present description of Iowa 92 in Madison County from the primary road system and approve including the attached new description of Iowa 92 in the primary road system.

Locate Iowa 92 and its extensions in Madison County as follows:

Beginning on the Madison–Adair County line at a point near the NW Corner Section 7–T75N–R29W, Madison County (NE Corner Section 12–T75N–R30W, Adair County); thence east following substantially the section line of Section 7–T75N–R29W to a point approximately 1600 feet west of the NE Corner Section 7–T75N–R29W; thence in a northeasterly, easterly, northeasterly direction through Sections 6, 5, and 4–T75N–R29W to a point approximately 800 feet west of the NE Corner Section 4–T75N–R76W; thence easterly following substantially the section line of Sections 4, 3, 2, and 1–T75N–R29W and Sections 6, 5, 4, 3, and 2–T75N–R28W to a point near the S $\frac{1}{4}$ Corner Section 35–T76N–R28W (south junction US 169); thence in a northerly direction to a point approximately 2200 feet south of the N $\frac{1}{4}$ Corner Section 35–T76–R28W; thence curving in a northeasterly direction to a point approximately 1000 feet west of the NE Corner Section 35–T76N–R28W; thence east through the south part of Sections 26 and 25–T76N–R28W (north junction US 169)

to the west corporation line of the City of Winterset connecting with an unnamed street.

Winterset:

Beginning on the west corporation line connecting with an unnamed street; thence easterly to the east corporation line connecting with an unnamed street.

Beginning again on the east corporation line of the City of Winterset connecting with an unnamed street; thence east following substantially the section line of Sections 31, 32, 33, and 34-T76N-R27W to a point near the N $\frac{1}{4}$ Corner Section 34-T76N-R27W; thence in a northeasterly and easterly direction through Sections 27, 26, and 25-T76N-R27W and in a southeasterly direction through Sections 30 and 29-T76N-R26W, to the north corporation line of the City of Patterson, connecting with an unnamed street.

Patterson:

Beginning on the north corporation line connecting with an unnamed street; thence southeasterly to the east corporation line connecting with an unnamed street.

Beginning again on the east corporation line of the City of Patterson; connecting with an unnamed street; thence southeasterly through Section 29-T76N-R26W to a point on the north corporation line of the City of Patterson, connecting with an unnamed street.

Patterson:

Beginning again on the north corporation line connecting with an unnamed street; thence southeasterly to the east corporation line connecting with an unnamed street.

Beginning again on the east corporation line of the City of Patterson connecting with an unnamed street; thence in an easterly and northeasterly direction through Sections 29, 28, 27, 35, 26, and 25-T76N-R26W to the west corporation line of the City of Bevington connecting with an unnamed street.

Bevington:

Beginning at the west corporation line connecting with an unnamed street; thence northeasterly to the Madison-Warren County line (See Warren County).

REVISED: 5-13-87

COMMISSION ORDER

DIVISION: Planning & Research

COMMISSION ORDER NUMBER: PR-79-272

SUBMITTED BY: C.I. MacGillivray
MEETING DATE: 11-2-78

TITLE: Iowa 92, Madison County, Iowa

DISCUSSION/BACKGROUND:

Due to a review of our Primary Road System records, Iowa 92 in Madison County should be deleted from the Primary Road System and the new description added should be officially included into the Primary Road System.

Iowa 92 begins on the Madison-Adair County line and travels in an easterly direction to the Madison-Warren County line in Bevington via the cities of Winterset, Patterson, and Bevington, Iowa.

PROPOSAL/ACTION RECOMMENDATION:

Locate Iowa 92 and its extensions in Madison County, Iowa, as follows:

Beginning on the Madison-Adair County line at a point near the NW Corner Section 7-T75N-R29W, Madison County (NE Corner Section 12-T75N-R30W, Adair County); thence east following substantially the section line of Section 7-T75N-R29W to a point approximately 1600 feet west of the NE Corner Section 7-T75N-R29W; thence in a northeasterly, easterly, northeasterly direction through Sections 6, 5, and 4-T75N-R29W to a point approximately 800 feet west of the NE Corner Section 4-T75N-R76W; thence easterly following substantially the section line of Sections 4, 3, 2, and 1-T75N-R29W and Sections 6, 5, 4, 3, and 2-T75N-R28W to a point near the S $\frac{1}{4}$ Corner Section 35-T76N-R28W (south junction US 169); thence in a northerly direction to a point approximately 2200 feet south of the N $\frac{1}{4}$ Corner Section 35-T76N-R28W; thence curving in a northeasterly direction to a point approximately 1000 feet west of the NE Corner Section 35-T76N-R28W; thence east following substantially the section line of Sections 35 and 36-T76N-R28W (north junction US 169) to the west corporation line of the City of Winterset connecting with an unnamed street.

Winterset:

Beginning on the west corporation line connecting with an unnamed street; thence easterly to the east corporation line connecting with an unnamed street.

Beginning again on the east corporation line of the City of Winterset connecting with an unnamed street; thence east following substantially the section line of Sections 31, 32, 33, and 34-T76N-R27W to a point near the N $\frac{1}{4}$ Corner Section 34-T76N-R27W; thence in a northeasterly and easterly direction through Sections 27, 26, and 25-T76N-R27W and in a southeasterly direction through Sections 30 and 29-T76N-R26W to the north corporation line of the City of Patterson, connecting with an unnamed street.

Patterson:

Beginning on the north corporation line connecting with an unnamed street; thence southeasterly to the east corporation line connecting with an unnamed street.

Beginning again on the east corporation line of the City of Patterson; connecting with an unnamed street; thence southeasterly through Section 29-T76N-R26W to a point on the north corporation line of the City of Patterson, connecting with an unnamed street.

Patterson:

Beginning again on the north corporation line connecting with an unnamed street; thence southeasterly to the east corporation line connecting with an unnamed street.

Beginning again on the east corporation line of the City of Patterson connecting with an unnamed street; thence in an easterly and northeasterly direction through Sections 29, 28, 27, 35, 26, and

25-T76N-R26W to the west corporation line of the City of Bevington connecting with an unnamed street.

Bevington:

Beginning at the west corporation line connecting with an unnamed street; thence northeasterly to the Madison-Warren County line (See Warren County).

NOW, THEREFORE: Be it resolved that the Iowa Department of Transportation approve the location of Iowa 92, Madison County, Iowa.

NOTE: To become effective upon the adoption of this resolution.

OFFICIAL DESCRIPTION CHANGE

COUNTY: Madison

ROUTE: Iowa 92

APPROVAL DATE: 5-15-74

Beginning on the Madison-Adair County line at a point near the SW Corner Section 6-T75N-R29W, Madison County (SE Corner Section 1-T75N-R30W, Adair County); thence east following substantially the section line to a point approximately 800 feet west of the SE Corner Section 6-T75N-R29W; thence in a northeasterly, easterly, northeasterly direction through Sections 6, 5 and 4-T75N-R29W to a point approximately 800 feet west of the NE Corner Section 4-T75N-R29W; thence east following substantially the section line to a point near the N $\frac{1}{4}$ Corner Section 2-T75N-R28W; thence north to a point approximately 790 feet south of the W $\frac{1}{4}$ Corner NE $\frac{1}{4}$ Section 35-T76N-R28W; thence curving northeasterly to a point approximately 1000 feet west of the SE Corner of Section 26-T76N-R28W; thence east following substantially the south line of Sections 26 and 25-T76N-R28W; thence east following substantially the section line to a point near the S $\frac{1}{4}$ Corner Section 27-T76N-R27W; thence in a northeasterly and easterly direction through

Sections 27, 26 and 25-T76N-R27W, and in a southeasterly direction through Sections 30 and 29-T76N-R26W, to the north corporation line of the Town of Patterson, connecting with an unnamed street.

Beginning again on the east corporation line of the Town of Patterson; thence in a southeasterly direction to another point on the north corporation line of the Town of Patterson, connecting with an unnamed street.

Beginning again on the east corporation line of the Town of Patterson, connecting with an unnamed street; thence in an easterly and northeasterly direction through Sections 29, 28, 27, 34, 35, 26 and 25-T76N-R26W to the west corporation line of the Town of Bevington, connecting with an unnamed street.

OFFICIAL DESCRIPTION CHANGE

COUNTY: Madison

CITY OF: Patterson

ROUTE: Iowa 92

APPROVAL DATE: 11-25-36

Commencing on unnamed street at the north corporation line; thence southeasterly on unnamed street approximately 525 feet to the east corporation line.

Commencing again on unnamed street at the north corporation line; thence southeasterly on unnamed street approximately 280 feet to the east corporation line.

OFFICIAL DESCRIPTION CHANGE

COUNTY: Madison

CITY OF: Bevington

ROUTE: Iowa 92

APPROVAL DATE: 2-5-36

Commencing on unnamed street at the west corporation line; thence northeasterly on unnamed street across the Madison-Warren County Line to the east corporation line.

NOTE: Iowa 2 revised to Iowa 92 Nov. 22, 1938.