

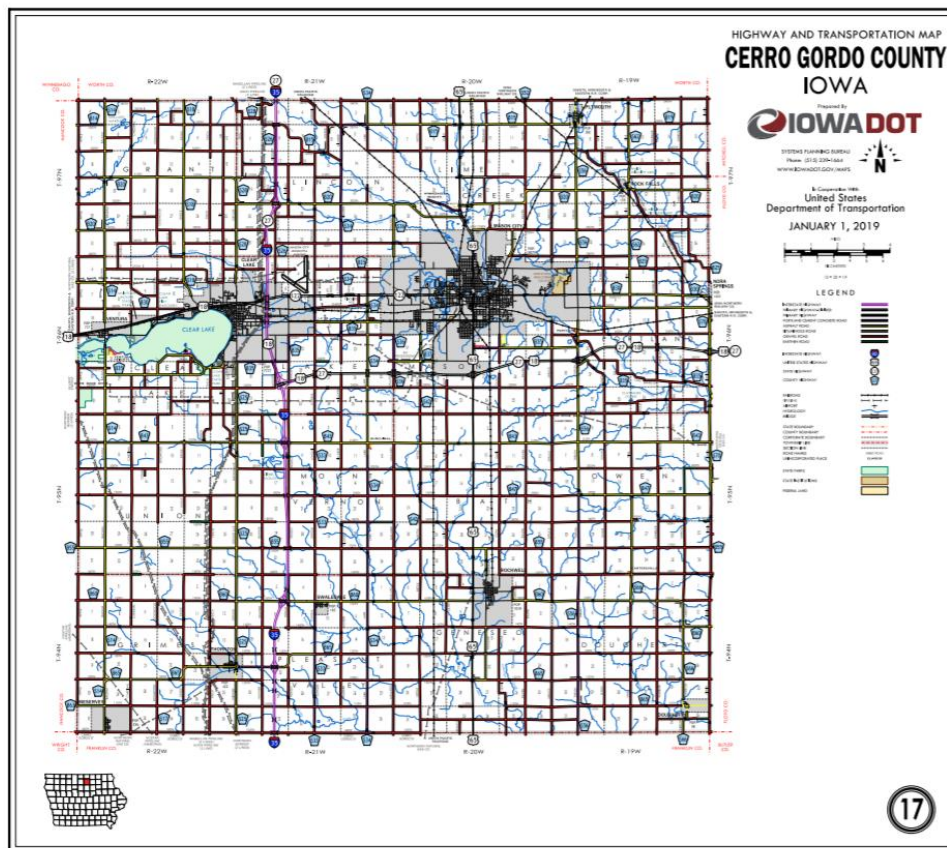
## OFFICIAL DESCRIPTION CHANGE

OFFICE: Analytics

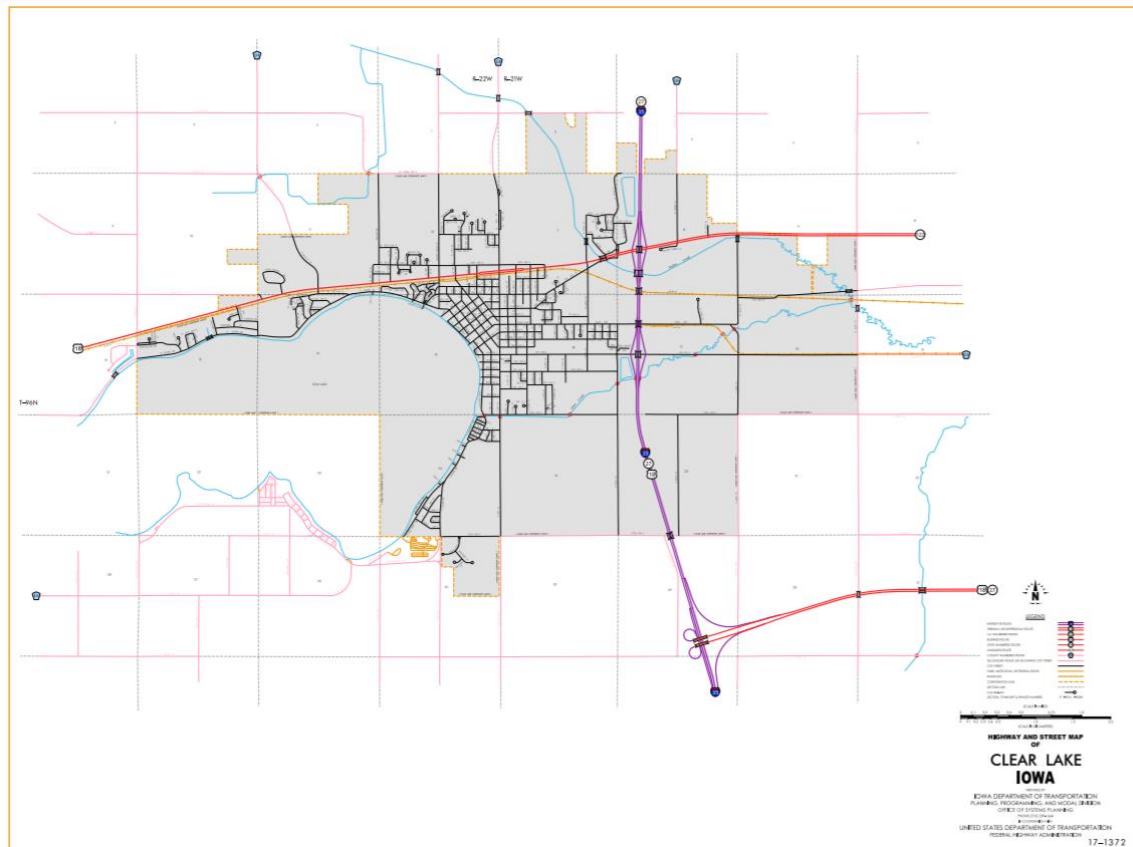
EFFECTIVE DATE: 08-07-2020

ENTERED BY: Paul Mauer

ENTERED DATE: 08-07-2020



New Description - Iowa 122 and its extensions in Cerro Gordo County described as follows



Clear Lake:

Beginning at the PI of Interstate 35 connecting with unnamed street; thence northeasterly on said unnamed street to the east corporation line of Clear Lake (approximately the Center Section 9-T96N-R21W).

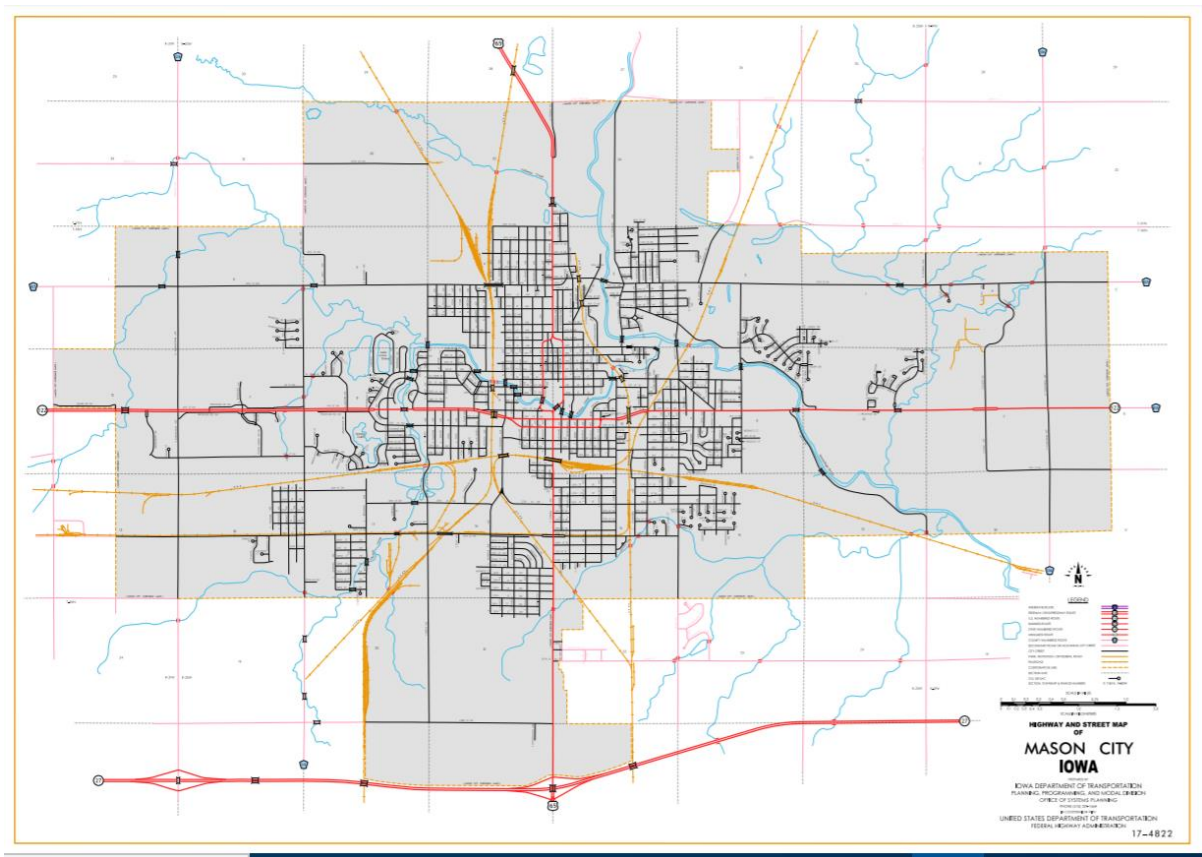
Beginning again on the east corporation line of Clear Lake (approximately the Center Section 9-T96N-R21W); thence east approximately 1300 feet to the west corporation line of Clear Lake (approximately the N ¼ Corner SE ¼ Section 9-T96N-R21W) connecting with unnamed street.

Clear Lake:

Beginning at the west corporation line of Clear Lake (approximately the N ¼ Corner SE ¼ Section 9-T96N-R21W) connecting with unnamed street;

thence easterly on unnamed street to the east corporation line of Clear Lake (W ¼ Corner Section 10–T96N–R21W/Jonquil Avenue).

Beginning again on the east corporation line of Clear Lake (W ¼ Corner Section 10–T96N–R21W/Jonquil Avenue); thence east through Sections 10 and 11–T96N–R21W to the west corporation line of Mason City (Center Section 12–T96N–R21W) connecting with 4<sup>th</sup> Street SW.



Mason City:

Beginning at the west corporation line of Mason City (Center Section 12–T96N–R21W) connecting with 4<sup>th</sup> Street SW; thence east and southeasterly on 4<sup>th</sup> Street SW to Van Buren Avenue; thence southeasterly on unnamed street to a point near the intersection of 5<sup>th</sup> Street SW and Monroe Ave (begin one-way eastbound); thence southeasterly on unnamed street to 6<sup>th</sup> Street SW; thence easterly on 6<sup>th</sup> Street SW to a point near the

intersection of 6<sup>th</sup> Street SE and Massachusetts Avenue; thence northerly on unnamed street to 5<sup>th</sup> Street SE (end one-way eastbound); thence easterly and northeasterly on unnamed street to 4<sup>th</sup> Street SE; thence east on 4<sup>th</sup> Street SE to the east corporation line of Mason City.

#### **OFFICIAL DESCRIPTION CHANGE**

**OFFICE:** Transportation Data

**EFFECTIVE DATE:** 06-04-2003

**ENTERED BY:** Stefani Wonders

**ENTERED DATE:** 01-06-2004

#### **DISCUSSION/BACKGROUND:**

Transfer of jurisdiction agreement number 2003-TJ-031, between the Cerro Gordo County and the Iowa Department of Transportation, transferred that portion of Iowa 122 from the east corporation line of Mason City connecting with 4<sup>th</sup> Street SE; thence east following substantially the Center Sections 8, 9, and 10-T96N-R19W to a point near the E  $\frac{1}{4}$  Corner Section 10-T96N-R19W; thence southeasterly through Sections 11 and 12-T96N-R19W to the Cerro Gordo-Floyd County line (west corporation line of Nora Springs connecting with Congress Street) at a point approximately 500 feet south of the E  $\frac{1}{4}$  Corner Section 12-T96N-R19W, Cerro Gordo County (W  $\frac{1}{4}$  Corner Section 7-T96N-R18W, Floyd County) to county jurisdiction on June 4, 2003.

New Description - Iowa 122 and its extensions in Cerro Gordo County described as follows:

Clear Lake:

Beginning at the PI of Interstate 35 connecting with unnamed street; thence northeasterly on said unnamed street to the east corporation line of Clear Lake (approximately the Center Section 9-T96N-R21W).

Beginning again on the east corporation line of Clear Lake (approximately the Center Section 9–T96N–R21W); thence east approximately 1300 feet to the west corporation line of Clear Lake (approximately the N ¼ Corner SE ¼ Section 9–T96N–R21W) connecting with unnamed street.

Clear Lake:

Beginning at the west corporation line of Clear Lake (approximately the N ¼ Corner SE ¼ Section 9–T96N–R21W) connecting with unnamed street; thence easterly on unnamed street to the east corporation line of Clear Lake (W ¼ Corner Section 10–T96N–R21W/Jonquil Avenue).

Beginning again on the east corporation line of Clear Lake (W ¼ Corner Section 10–T96N–R21W/Jonquil Avenue); thence east through Sections 10 and 11–T96N–R21W to the west corporation line of Mason City (Center Section 12–T96N–R21W) connecting with 4<sup>th</sup> Street SW.

Mason City:

Beginning at the west corporation line of Mason City (Center Section 12–T96N–R21W) connecting with 4<sup>th</sup> Street SW; thence east and southeasterly on 4<sup>th</sup> Street SW to Van Buren Avenue; thence southeasterly on unnamed street to a point near the intersection of 5<sup>th</sup> Street SW and Monroe Ave (begin one-way eastbound); thence southeasterly on unnamed street to 6<sup>th</sup> Street SW; thence easterly on 6<sup>th</sup> Street SW to a point near the intersection of 6<sup>th</sup> Street SE and Massachusetts Avenue; thence northerly on unnamed street to 5<sup>th</sup> Street SE (end one-way eastbound); thence easterly and northeasterly on unnamed street to 4<sup>th</sup> Street SE; thence east on 4<sup>th</sup> Street SE to the east corporation line of Mason City.



## STAFF ACTION

**OFFICE:** Transportation Inventory

**STAFF ACTION NUMBER: S-01-0590**

**SUBMITTED BY:** Patrick R. Cain

**SUBMITTAL DATE: 01-10-2001**

**DISCUSSION/BACKGROUND:**

New Description – Iowa 122 and its extensions in Cerro Gordo County described as follows:

Clear Lake:

Beginning at the PI of Interstate 35 connecting with unnamed street; thence northeasterly on said unnamed street to the east corporation line of Clear Lake (approximately the Center Section 9-T96N-R21W).

Beginning again on the east corporation line of Clear Lake (approximately the Center Section 9–T96N–R21W); thence east approximately 1300 feet to the west corporation line of Clear Lake (approximately the N ¼ Corner SE ¼ Section 9–T96N–R21W) connecting with unnamed street.

Clear Lake:

Beginning at the west corporation line of Clear Lake (approximately the N ¼ Corner SE ¼ Section 9–T96N–R21W) connecting with unnamed street; thence easterly on unnamed street to the east corporation line of Clear Lake (W ¼ Corner Section 10–T96N–R21W/Jonquil Avenue).

Beginning again on the east corporation line of Clear Lake (W ¼ Corner Section 10–T96N–R21W/Jonquil Avenue); thence east through Sections 10 and 11–T96N–R21W to the west corporation line of Mason City (Center Section 12–T96N–R21W) connecting with 4<sup>th</sup> Street SW.

Mason City:

Beginning at the west corporation line of Mason City (Center Section 12–T96N–R21W) connecting with 4<sup>th</sup> Street SW; thence east and southeasterly on 4<sup>th</sup> Street SW to Van Buren Avenue; thence southeasterly on unnamed street to a point near the intersection of 5<sup>th</sup> Street SW and Monroe Ave (begin one-way eastbound); thence southeasterly on unnamed street to 6<sup>th</sup> Street SW; thence easterly on 6<sup>th</sup> Street SW to a point near the intersection of 6<sup>th</sup> Street SE and Massachusetts Avenue; thence northerly on unnamed street to 5<sup>th</sup> Street SE (end one-way eastbound); thence easterly and northeasterly on unnamed street to 4<sup>th</sup> Street SE; thence east on 4<sup>th</sup> Street SE to the east corporation line of Mason City.

Beginning again on the east corporation line of Mason City connecting with 4<sup>th</sup> Street SE; thence east following substantially the Center Sections 8, 9, and 10–T96N–R19W to a point near the E ¼ Corner Section 10–T96N–R19W; thence southeasterly through Sections 11 and 12–T96N–R19W to the Cerro Gordo–Floyd County line (west corporation line of

Nora Springs connecting with Congress Street) at a point approximately 500 feet south of the E ¼ Corner Section 12-T96N-R19W, Cerro Gordo County (W ¼ Corner Section 7-T96N-R18W, Floyd County).

**Proposal/Action Recommendation:**

It is recommended to approve adding the description of Iowa 122 in Cerro Gordo County to the Primary Road System.