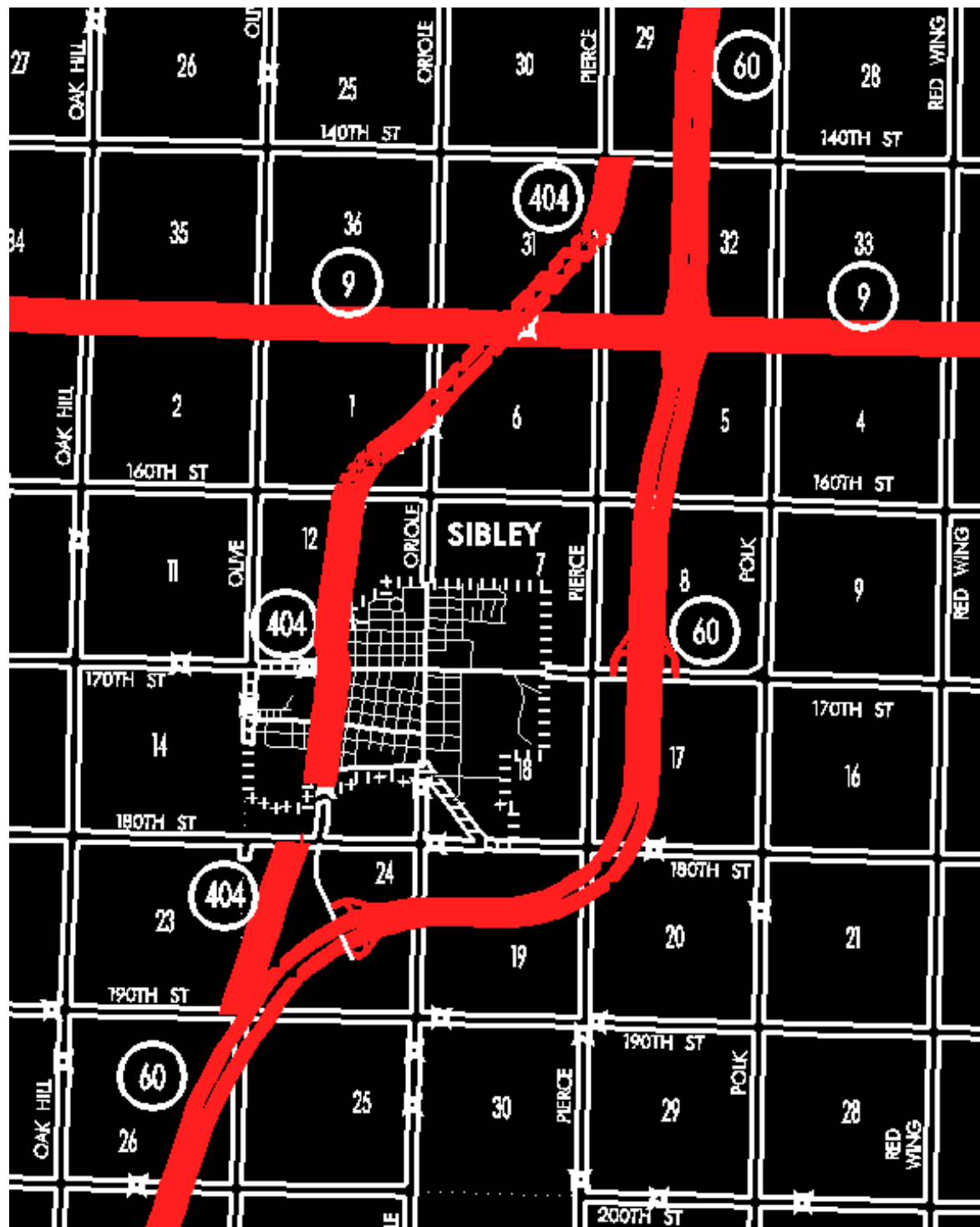


OFFICIAL DESCRIPTION CHANGE**OFFICE:** Transportation Data**EFFECTIVE DATE:** 10-08-2008**ENTERED BY:** Darlene Bovee**ENTERED DATE:** 10-08-2008

Transfer of jurisdiction agreement number 2005-TJ-008, between Osceola County and the Iowa Department of Transportation, transferred that portion of Unsigned Iowa 404 from near the SW Corner Section 24-T99N-R42W thence northeasterly to the north section line of said Section 24-T99N-R42W (approximately 1670 feet east of the NW Corner of Section 24-T99N-R42W) to county jurisdiction on October 8, 2008.

Transfer of jurisdiction agreement number 2005-TJ-005, between the City of Sibley and the Iowa Department of Transportation, transferred that portion of Unsigned Iowa 404 from the south corporation line connecting with 2nd Avenue (approximately 1720 feet north and 2410 feet east of the SW Corner of Section 13-T99N-R42W); thence northerly to the north corporation line (approximately 360 feet north and 2570 feet west of the SE Corner Section 12-T99N-R42W) to city jurisdiction on October 8, 2008.

Transfer of jurisdiction agreement number 2005-TJ-008, between Osceola County and the Iowa Department of Transportation, transferred that portion of Unsigned Iowa 404 from the north corporation line connecting with 2nd Avenue; thence northerly and northeasterly through Sections 12 and 1-T99N-R42W, Section 6-T99N-R41W and Sections 31 and 32-T100N-R41W to the north section line of said Section 32-T100N-R41W (approximately 620 feet east of the NW Corner of Section 32-T100N-R41W) to county jurisdiction on October 8, 2008.



OFFICIAL DESCRIPTION CHANGE

OFFICE: Transportation Data

EFFECTIVE DATE: 11-29-2007

ENTERED BY: Darlene Bovee

ENTERED DATE: 12-07-2007

Due to the relocation of Iowa 60, portions of Old Iowa 60 were designated as Unsigned Iowa 404 and the description should be added to reflect this.

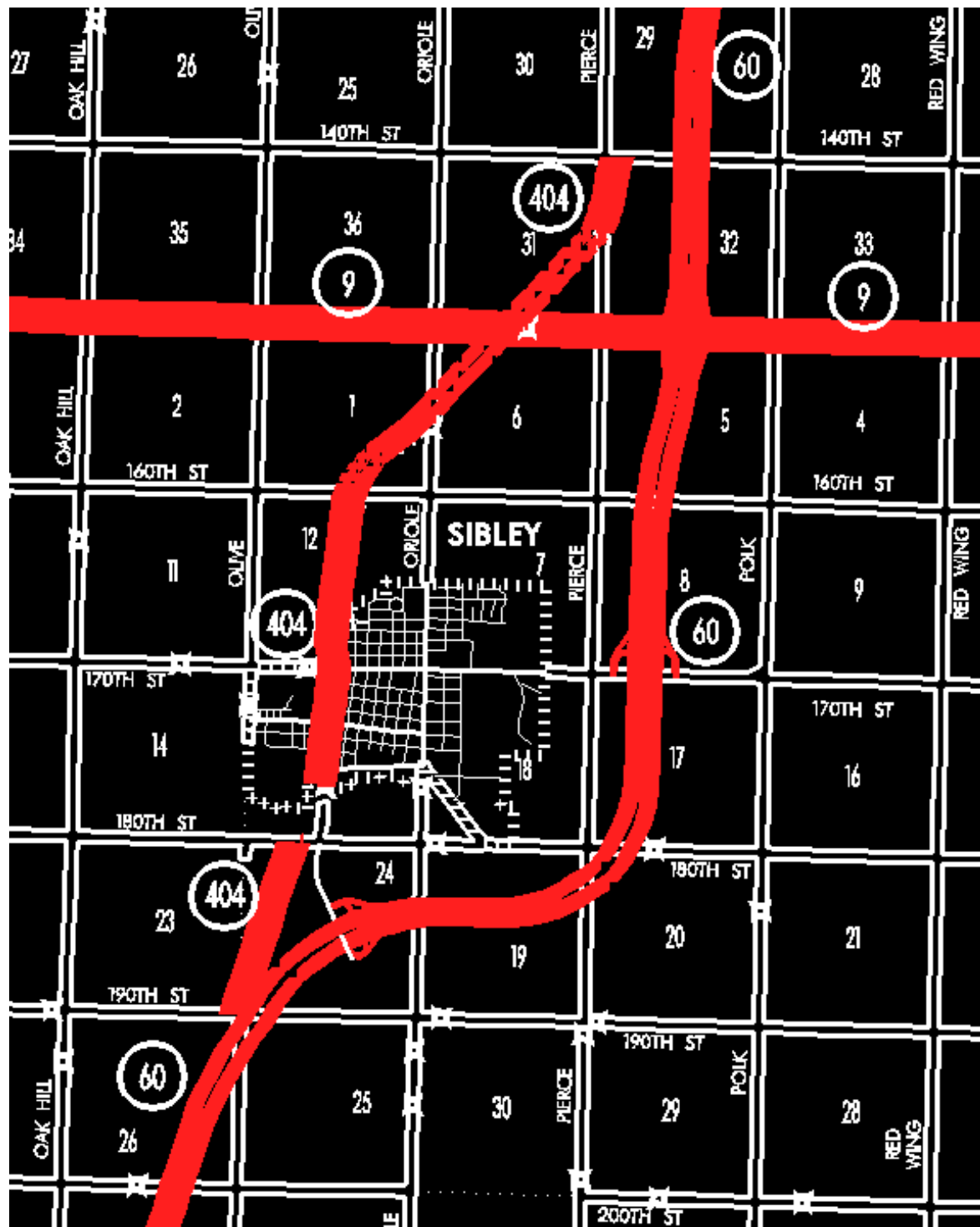
New description – Unsigned Iowa 404 and its extension in Osceola County described as follows:

Beginning near the SW Corner Section 24-T99N-R42W; thence northeasterly to the north section line of said Section 24-T99N-R42W (approximately 1670 feet east of the NW Corner of Section 24-T99N-R42W).

Sibley:

Beginning on the south corporation line connecting with 2nd Avenue (approximately 1720 feet north and 2410 feet east of the SW Corner of Section 13-T99N-R42W); thence northerly to the north corporation line (approximately 360 feet north and 2570 feet west of the SE Corner Section 12-T99N-R42W).

Beginning again on the north corporation line connecting with 2nd Avenue; thence northerly and northeasterly through Sections 12 and 1-T99N-R42W, Section 6-T99N-R41W and Sections 31 and 32-T100N-R41W to the north section Line of said Section 32-T100N-R41W (approximately 620 feet east of the NW Corner of Section 32-T100N-R41W).



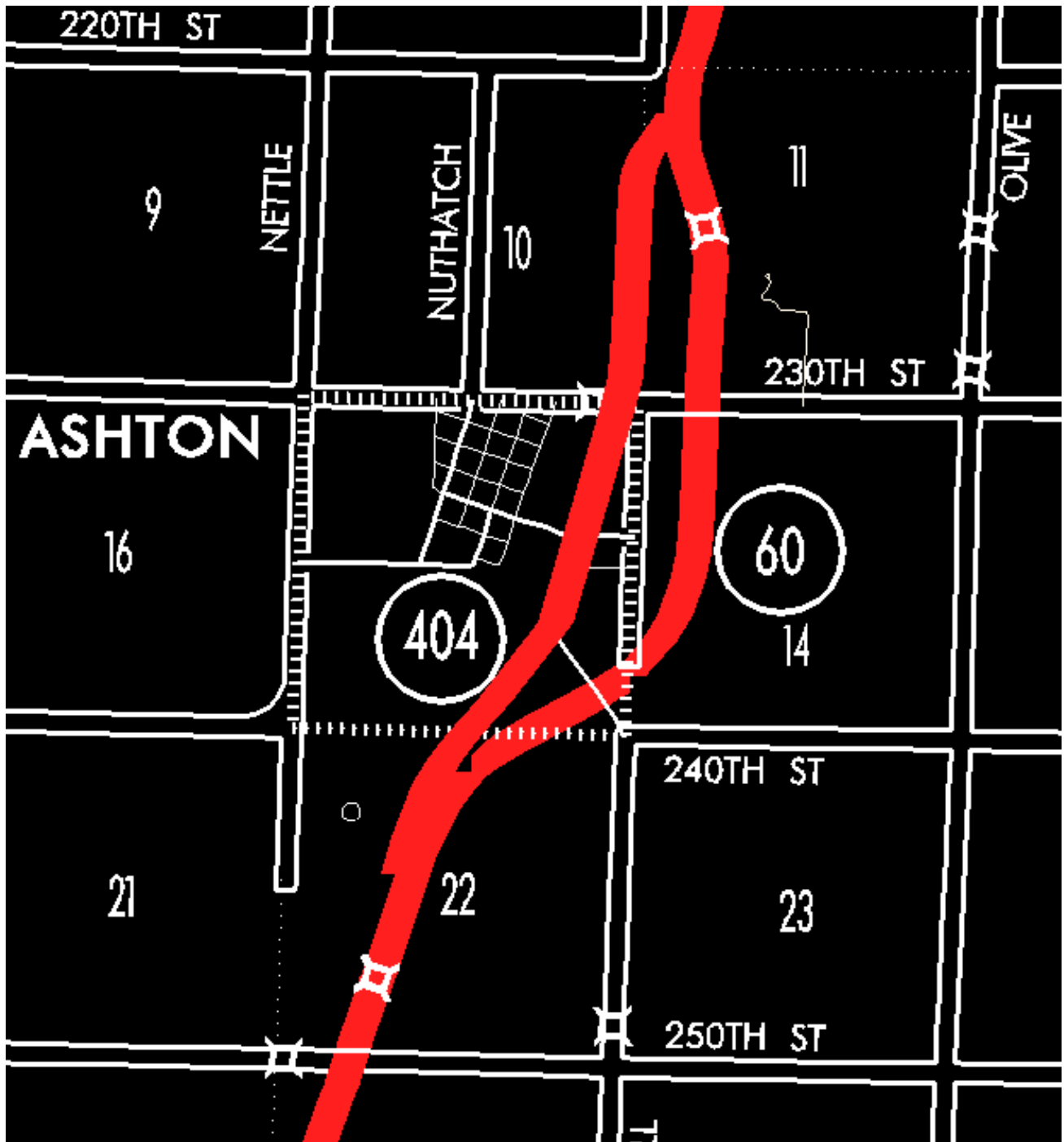
OFFICIAL DESCRIPTION CHANGE**OFFICE:** Transportation Data**EFFECTIVE DATE:** 07-31-2007**ENTERED BY:** Darlene Bovee**ENTERED DATE:** 09-10-2007

The portion of unsigned Iowa 404 in Osceola County has been obliterated from the dead end (approximately 2304 feet east and 1194 feet south of the NW Corner Section 22-T98N-R42W); thence northeasterly to the south corporation line of Ashton (approximately 2864 feet east of the NW Corner Section 22-R98N-R42W).

The portion of unsigned Iowa 404 has been obliterated from the south corporation line of Ashton; thence northeasterly to approximately 3218 feet east and 485 feet north of the SW Corner Section 15-T98N-R42W.

Transfer of jurisdiction agreement number 2004-TJ-011, between the City of Ashton and the Iowa Department of Transportation, transferred that portion of unsigned Iowa 404 from approximately 600 feet north of the south corporation line northeasterly connecting with unnamed street (approximately 3218 feet east and 485 feet north of the SW Corner Section 15-T98N-R42W); thence northeasterly to the north corporation line (approximately 300 feet west of the NE Corner 15-T98N-R42W).

The portion of unsigned Iowa 404 has been obliterated from the north corporation line northeasterly to the dead-end (approximately 698 feet south and 439 feet east of the NW Corner Section 11-T98N-R42W).



OFFICIAL DESCRIPTION CHANGE**OFFICE:** Transportation Data**EFFECTIVE DATE:** 01-10-2006**ENTERED BY:** Stefani Wonders**ENTERED DATE:** 09-06-2006**DISCUSSION/BACKGROUND:**

Due to the relocation of Iowa 60, portions of Old Iowa 60 were designated as Unsigned Iowa 404.

PROPOSAL/ACTION RECOMMENDATION:

New Description – Unsigned Iowa 404 and its extensions in Osceola County described as follows:

Beginning at a dead-end (approximately 3204 feet east and 1194 feet south of the NW Corner Section 22-T98N-R42W); thence northeasterly to the south corporation line of Ashton connecting with an unnamed street (approximately 3952 feet east of the SW Corner Section 15-T98N-R42W),

Ashton:

Beginning on an unnamed street at the south corporation line; thence northeasterly on said unnamed street to the north corporation line (approximately 401 feet west of the NE Corner 15-T98N-R42W).

Beginning again on the north corporation line of Ashton connecting with an unnamed street; thence northerly and northeasterly through Sections 10 and 11-T98N-R42W to a dead-end (approximately 698 feet south and 439 feet east of the NW Corner of said Section 11).

