

OFFICIAL DESCRIPTION CHANGE

OFFICE: Analytics

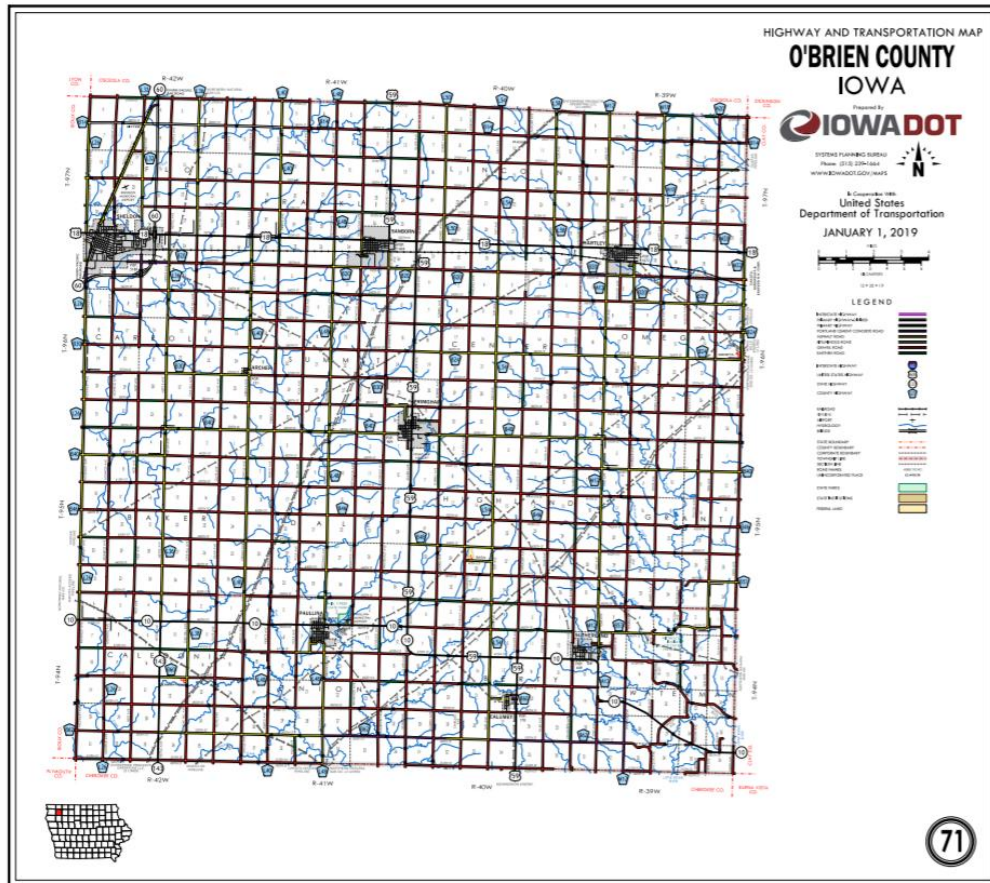
COUNTY: O'Brien

ROUTE: US 18


EFFECTIVE DATE: 4-24-2018

ENTERED BY: Paul Mauer

ENTERED DATE: 8-13-2020



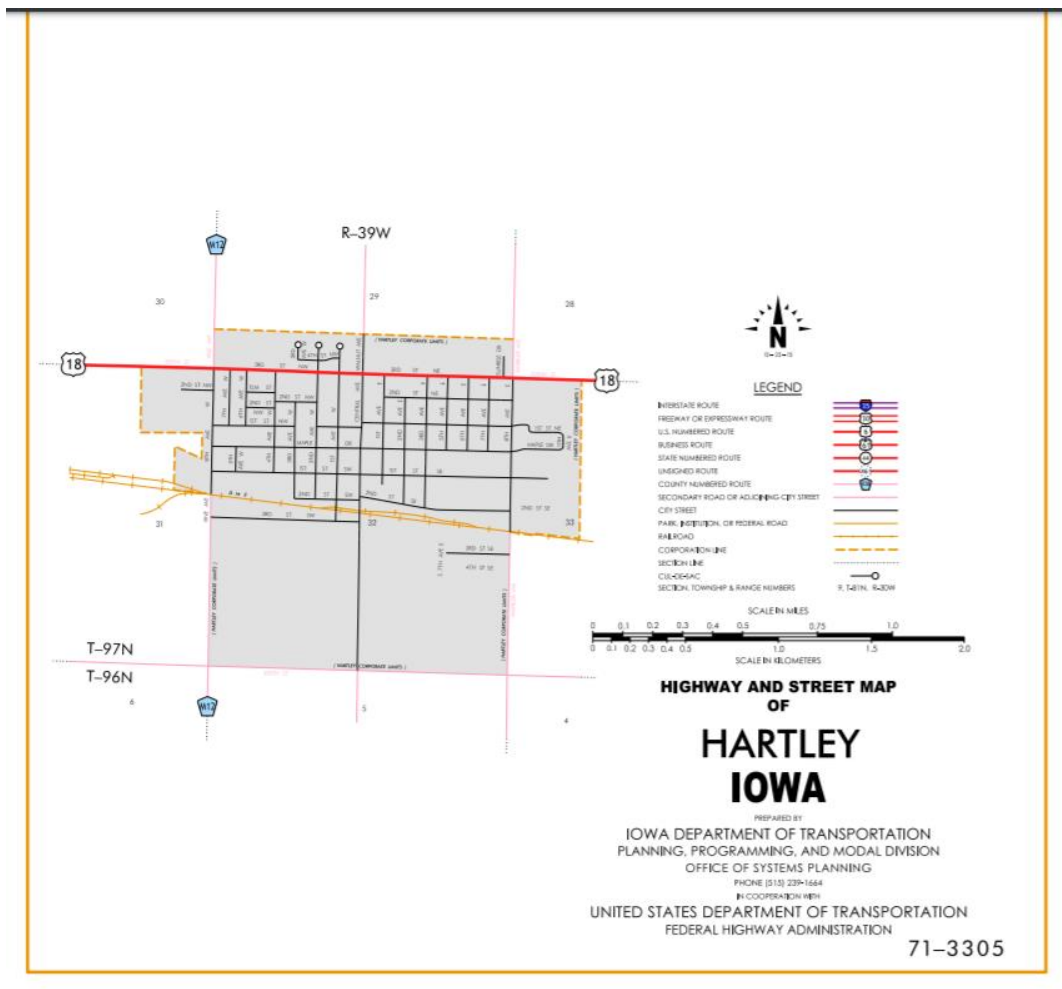
New Description – US 18 and its extensions in O'Brien County described as follows:



Sanborn:

Connecting on 7th Street at the west corporation line; thence east on 7th Street to the east corporation line.

Beginning again on the east corporation line of Sanborn, connecting with 7th Street (west junction US 59); thence in an easterly direction following substantially the section line of Section 36-T97N-R41W (east junction US 59) to a point near the NE Corner Section 36-T97N-R41W; thence easterly following substantially the section line of Sections 31, 32, 33, 34, 35, and 36-T97N-R40W and 31-T97N-R39W to the west corporation line of Hartley, connecting with 3rd Street NW.



Hartley:

Commencing on 3rd Street NW at the west corporation line; thence easterly on 3rd Street NW to 3rd Street NE; thence easterly on 3rd Street NE to the east corporation line.

Beginning again on the east corporation line of Hartley connecting with 3rd Street NE; thence easterly following substantially the section line of Sections 33, 34, 35, and 36-T97N-R39W to the O'Brien-Clay County line at a point near the NE Corner Section 36-T97N-R39W, O'Brien County (NW Corner Section 31-T97N-R38W, Clay County).

OFFICIAL DESCRIPTION CHANGE

COUNTY: O'Brien

ROUTE: US 18

STAFF ACTION NUMBER: S-87-1524

APPROVAL DATE: 5-13-87

New Description – US 18 and its extensions in O'Brien County described as follows:

Sheldon:

Commencing on Park Street at the west corporation line (O'Brien and Sioux County line); thence east on Park Street to the east corporation line.

Beginning again on the east corporation line of Sheldon, connecting with Park Street; thence in an easterly direction following substantially the section line of Sections 33, 34, 35, and 36-T97N-R42W and 31, 32, 33, 34-T97N-R41W to the west corporation line of Sanborn, connecting with 7th Street.

Sanborn:

Connecting on 7th Street at the west corporation line; thence east on 7th Street to the east corporation line.

Beginning again on the east corporation line of Sanborn, connecting with 7th Street (west junction US 59); thence in an easterly direction following substantially the section line of Section 36-T97N-R41W (east junction US 59) to a point near the NE Corner Section 36-T97N-R41W; thence easterly following substantially the section line of Sections 31, 32, 33, 34, 35, and 36-T97N-R40W and 31-T97N-R39W to the west corporation line of Hartley, connecting with 3rd Street NW.

Hartley:

Commencing on 3rd Street NW at the west corporation line; thence easterly on 3rd Street NW to 3rd Street NE; thence easterly on 3rd Street NE to the east corporation line.

Beginning again on the east corporation line of Hartley connecting with 3rd Street NE; thence easterly following substantially the section line of Sections 33, 34, 35, and 36–T97N–R39W to the O'Brien–Clay County line at a point near the NE Corner Section 36–T97N–R39W, O'Brien County (NW Corner Section 31–T97N–R38W, Clay County).

COMMISSION ORDER

DIVISION: Planning & Research

COMMISSION ORDER NUMBER: PR–79–272

SUBMITTED BY: C.I. MacGillivray

MEETING DATE: 11–2–78

TITLE: US 18, O'Brien County, Iowa

DISCUSSION/BACKGROUND:

Due to a review of our Primary Road System Records, US 18 in O'Brien County should be deleted and the new description added should be officially included into the Primary System.

US 18 begins on the O'Brien–Sioux County line in the City of Sheldon, and travels easterly via Sanborn and Hartley to the O'Brien–Clay County line at a point approximately 4 miles east of Hartley.

PROPOSAL/ACTION RECOMMENDATION:

Locate US 18 and its extensions in O'Brien County as follows:

Sheldon:

Beginning on an unnamed street at the O'Brien–Sioux County line; thence in an easterly direction to the east corporation line, connecting with an unnamed street.

Beginning again on the east corporation line of the City of Sheldon and connecting with an unnamed street; thence in an easterly direction following substantially the section line of Sections 33, 34, 35, and 36–T97N–R42W and 31, 32, 33, 34–T97N–R41W to the west corporation line of the City of Sanborn, connecting with an unnamed street.

Sanborn:

Beginning on the west corporation line connecting with an unnamed street; thence easterly to the east corporation line connecting with an unnamed street.

Beginning again on the east corporation line of the City of Sanborn, connecting with an unnamed street (west junction US 59); thence in an easterly direction following substantially the section line of Section 36–T97N–R41W (east junction US 59) to a point near the NE Corner Section 36–T97N–R41W; thence easterly following substantially the section line of Sections 31, 32, 33, 34, 35, and 36–T97N–R40W and 31–T97N–R39W to the west corporation line of the City of Hartley connecting with an unnamed street.

Hartley:

Beginning in the west corporation line connecting with an unnamed street; thence easterly to the east corporation line connecting with an unnamed street.

Beginning again on the east corporation line of the City of Hartley and connecting with an unnamed street; thence easterly following

substantially the section line of Sections 33, 34, 35, and 36–T97N–R39W to the O'Brien–Clay County line at a point near the NE Corner Section 36–T97N–R39W, O'Brien County (NW Corner Section 31–T97N–R38W, Clay County).

NOW, THEREFORE: Be it resolved that the Iowa Department of Transportation approve the location of US 18 in O'Brien County, Iowa.

NOTE: To become effective upon the adoption of this resolution.

REVISED: 5–13–87

OFFICIAL DESCRIPTION CHANGE

COUNTY: O'Brien

ROUTE: US 18

APPROVAL DATE: 1–18–61

Beginning on the east corporation line of the City of Sheldon, connecting with Park Street; thence east following substantially the section line to the west corporation line of the Town of Sanborn, connecting with Seventh Street.

Beginning again on the east corporation line of the Town of Sanborn, connecting with Seventh Street; thence east following substantially the section line to the west corporation line of the Town of Hartley, connecting with Sixth Avenue.

Beginning again on the east corporation line of the Town of Hartley, connecting with Sixth Avenue; thence east following substantially the section line to the O'Brien–Clay County line at a point near the NE Corner Section 36–T97N–R39W, O'Brien County (NW Corner Section 31–T97N–R38W, Clay County).

OFFICIAL DESCRIPTION CHANGE

COUNTY: O'Brien

CITY OF: Hartley

ROUTE: US 18

APPROVAL DATE: 1-18-61

Commencing on Third Street at the west corporation line; thence easterly on Third Street to the east corporation line.

REVISED: 11-2-78

OFFICIAL DESCRIPTION CHANGE

COUNTY: O'Brien

CITY OF: Sheldon

ROUTE: US 18

APPROVAL DATE: 2-5-36

Commencing on Park Street at the west corporation line; thence easterly on Park Street to the east corporation line.

REVISED: 1-18-61

OFFICIAL DESCRIPTION CHANGE

COUNTY: O'Brien

CITY OF: Sanborn

ROUTE: US 18

APPROVAL DATE: 2-5-36

Commencing on 7th Street at the west corporation line; thence easterly on 7th Street to the east corporation line.

REVISED: 1-18-61