

OFFICIAL DESCRIPTION CHANGE

OFFICE: Transportation Data

EFFECTIVE DATE: Summer 2005

ENTERED BY: Darlene Bovee

ENTERED DATE: 02-22-2008

New Description – US 18 and its extensions in Floyd County described as follows:

Beginning at the Floyd–Cerro Gordo County line, at a point near the W $\frac{1}{4}$ Corner SW $\frac{1}{4}$ of Section 19–T96N–R18W, Floyd County (E $\frac{1}{4}$ Corner SE $\frac{1}{4}$ of Section 24–T96N–R19W, Cerro Gordo County) thence easterly through Sections 19, 20, 21 and 22 T–96N–R18W to a point approximately 1900 feet east of the W $\frac{1}{4}$ Corner SW $\frac{1}{4}$ of Section 22–T96N–R18W; thence northeasterly through Sections 22 and 23–T96N–R18W to approximately the Center of Section 23–T96N–R18W; thence easterly through Sections 23 and 24–T96N–R18W to west corporation line of Rudd connecting with unnamed street (approximately the Center of Section 24–T96N–R18W).

Rudd:

Beginning at the west corporation line connecting with unnamed street; thence easterly on said unnamed street to the east corporation line (approximately 1940 feet south and 1400 feet west of the NE Corner Section 19–T96N–R17W).

Beginning again at the east corporation line of Rudd connecting with unnamed street; thence northeasterly through Sections 19 and 20–T96N–R17W to near the N $\frac{1}{4}$ Corner Section 20–T96N–R17W; thence easterly following substantially the section line of Sections 20, 21, 22, 23, and 24–T96N–R17W and Sections 19, 20, and 21–T96N–R16W to the west corporation line of Floyd connecting with an unnamed street (approximately 240 feet south and 1380 feet east of the NW Corner Section 21–T96N–R16W).

Floyd:

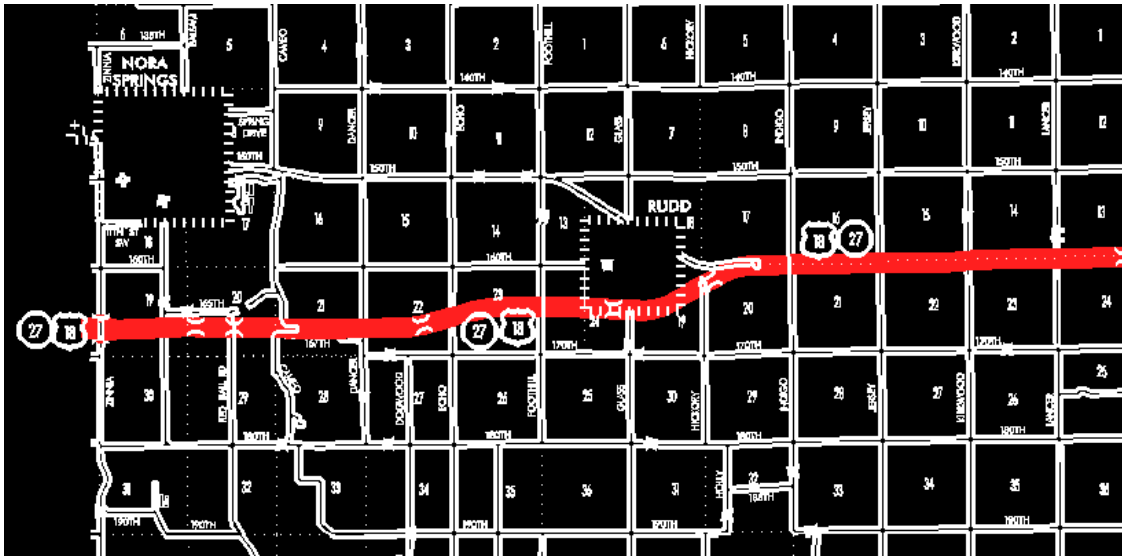
Beginning at the west corporation line connecting with unnamed street; thence southeasterly on said unnamed street to the south corporation line (near the W $\frac{1}{4}$ Corner NE $\frac{1}{4}$ of Section 21-T96N-R16W) .

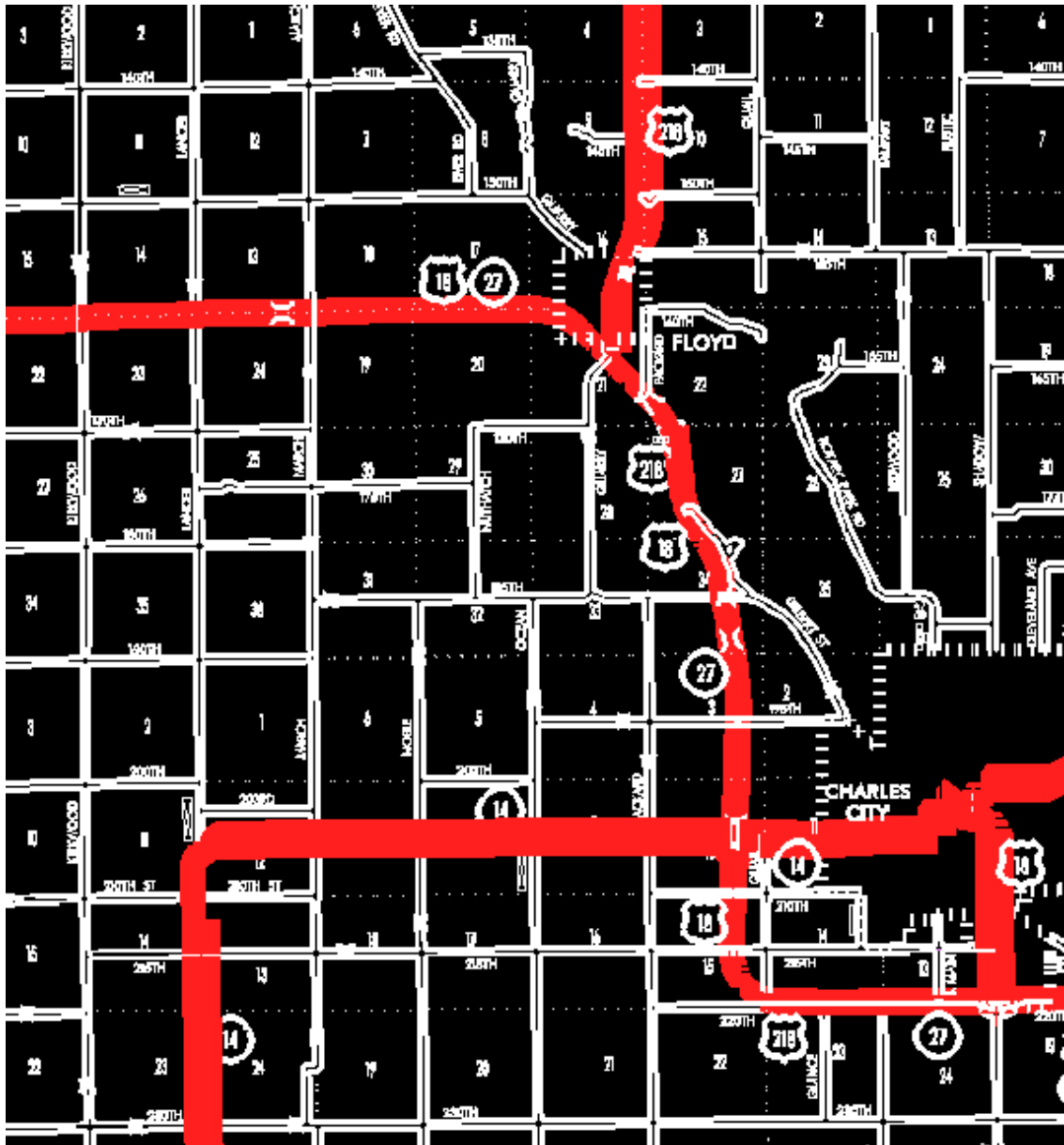
Beginning at the south corporation line of Floyd connecting with unnamed street; thence southeasterly through Sections 21 (north junction US 218), 22, 27, and 34-T96N-R16W and Section 3-T95N-R16W to approximately the N $\frac{1}{4}$ Corner of the SE Corner of Section 3-T95N-R16W; thence southerly through Sections 3, 10 and 15-T95N-R16W to a point approximately 2470 feet north and 1600 feet west of the SE Corner of Section 15-T95N-R16W; thence southeasterly through Sections 15 and 16-T95N-R16W to a point approximately 260 feet north and 650 east of the SW Corner of Section 14-T95N-R16W; thence easterly through Sections 14 and 13-T95N-R16W to the west corporation line of Charles City connecting with South Grand Avenue (approximately 210 feet north of the SW Corner of Section 18-T95N-R15W) .

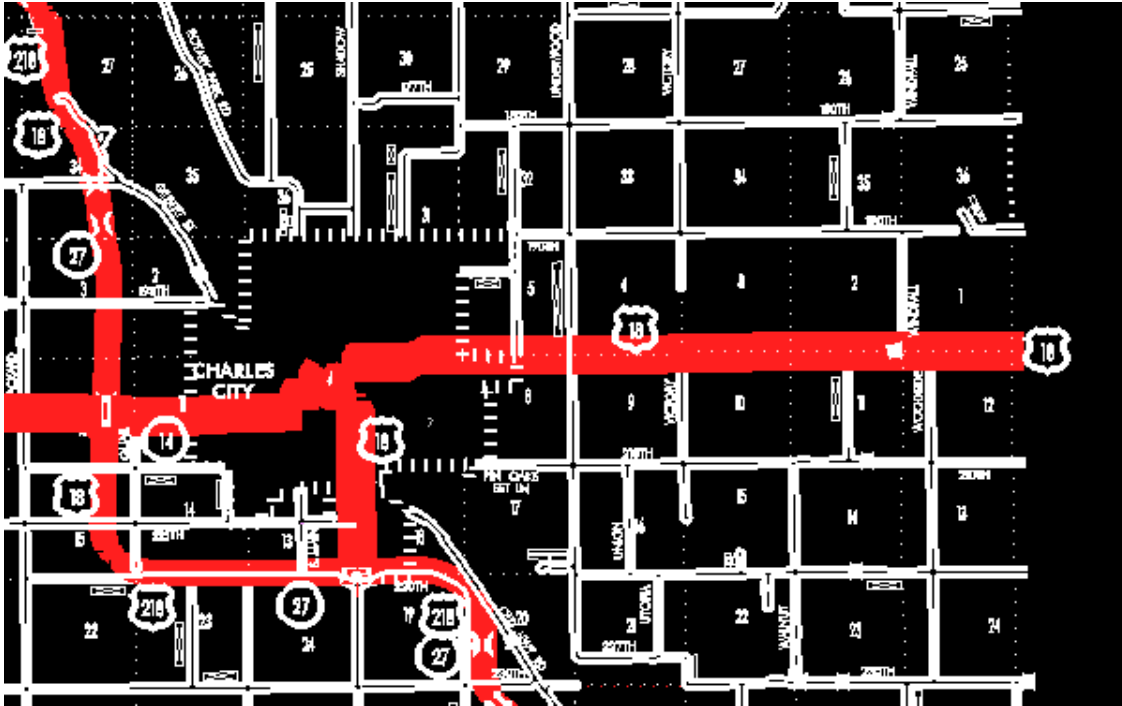
Charles City:

Beginning at the west corporation line connecting with South Grand Avenue (south junction US 218); thence northerly and northwesterly on South Grand Avenue to Brantingham Street; thence northeasterly on Brantingham Street to 4th Avenue; thence easterly and northeasterly on 4th Avenue to 5th Avenue; thence easterly on 5th Avenue to east corporation line of Charles City (NW Corner of Section 8-T95N-R15W).

Beginning again at the east corporation line of Charles City connecting with 5th Avenue; thence easterly following substantially the section line of Sections 8, 9, 10, 11, and 12-T95N-R15W to the Floyd-Chickasaw County line at a point near the NE Corner of Section 12-T95N-R15W, Floyd County (NW Corner Section 7-T95N-R14W, Chickasaw County).







STAFF ACTION

OFFICE: Transportation Inventory

STAFF ACTION NUMBER: S-01-0584

SUBMITTED BY: Patrick R. Cain

SUBMITTAL DATE: 01-09-2001

DISCUSSION/BACKGROUND:

New Description – US 18 and its extensions in Floyd County described as follows:

Beginning at the Floyd-Cerro Gordo County line, at a point near the W $\frac{1}{4}$ Corner SW $\frac{1}{4}$ of Section 19-T96N-R18W, Floyd County (E $\frac{1}{4}$ Corner SE $\frac{1}{4}$ of Section 24-T96N-R20W, Cerro Gordo County) thence easterly through Sections 19, 20, and 21 T-96N-R18W to a point approximately 1900 feet east of the W $\frac{1}{4}$ Corner SW $\frac{1}{4}$ of Section 22-T96N-R18W; thence

northeasterly through Section 22–T96N–R18W to approximately Center Section 23–T96N–R18W; thence easterly through Section 23 and 24–T96N–R18W to west corporation line of Rudd connecting with unnamed street.

Rudd:

Beginning at the west corporation line connecting with unnamed street; thence easterly on said unnamed street to the east corporation line.

Beginning again at the east corporation line of Rudd connecting with unnamed street; thence in a northeasterly direction through Section 19–T96N–R17W to Center Section 20–T96N–R17W; thence east following substantially the section line of Sections 20, 21, 22, 23, and 24–T96N–R17W and Sections 19, 20, and 21–T96N–R16W to the west corporation line of Floyd connecting with an unnamed street.

Floyd:

Beginning at the west corporation line connecting with unnamed street; thence southeasterly on said unnamed street to the south corporation line.

Beginning at the south corporation line of Floyd connecting with unnamed street; thence in a southeasterly direction through Sections 21 (north junction US 218), 22, 27, and 34–T96N–R16W and Section 3–T96N–R16W to approximately the Center SE $\frac{1}{4}$ Section 10–T96N–R16W; thence east through Sections 10 and 11–T96N–R16W to the west corporation line of Charles City connecting with unnamed street.

Charles City:

Beginning at the west corporation line on unnamed street; thence east on said unnamed street to South Jackson Street; thence north on said unnamed street to Gilbert Street; thence southeast on Gilbert Street to

Brantingham Street; thence northeasterly on Brantingham Street to 4th Avenue; thence easterly and northeasterly on 4th Avenue to 5th Avenue; thence east on 5th Avenue to east corporation line of Charles City.

Beginning again at the east corporation line of Charles City with 5th Avenue; thence east following substantially the section line of Sections 8, 9, 10, 11, and 12–T95N–R15W to the Floyd–Chickasaw County line at a point near the NE Corner of Section 12–T95N–R15W, Floyd County (NW Corner Section 7–T95N–R14W, Chickasaw County).

PROPOSAL/ACTION RECOMMENDATION:

It is recommended that the old description of US 18 and its extensions in Floyd County be deleted and the new description be included in the Primary Road System.

OFFICIAL DESCRIPTION CHANGE

COUNTY: Floyd

ROUTE: US 18

STAFF ACTION NUMBER: S-87-715

APPROVAL DATE: 12-18-86

New Description – US 18 and its extensions in Floyd County described as follows:

Nora Springs:

Beginning on Congress Street at the west corporation line (Floyd–Cerro Gordo County line); thence easterly on Congress Street to the east corporation line.

Beginning at the east corporation line of Nora Springs, connecting with Congress Street; thence in an easterly and southeasterly direction through the south part of Sections 8 and 9-T96N-R18W to a point near the S $\frac{1}{4}$ Corner of Section 9-T96N-R18W; thence east following substantially the section line of Sections 16, 15, and 14-T96N-R18W to a point near the NE Corner of Section 14-T96N-R18W; thence curving southeasterly through the N $\frac{1}{2}$ of Section 13-T96N-R18W to the north corporation line of Rudd connecting with an unnamed street.

Rudd:

Beginning at the north corporation line connecting with an unnamed street; thence southeasterly on said unnamed street to the east corporation line.

Beginning again on the east corporation line of Rudd, connecting with an unnamed street then southeasterly and curving easterly through the south part of Sections 18 and 17-T96N-R17W to a point approximately 475 feet east of the NW Corner of Section 20-T96N-R17W; thence east following substantially the section line of Sections 20, 21, 22, 23, and 24-T96N-R17W and Sections 19, 20, and 21-T96N-R16W to the west corporation line of Floyd connecting with an unnamed street.

Floyd:

Beginning at the west corporation line connecting with an unnamed street; thence southeasterly on said unnamed street to the south corporation line.

Beginning again at the south corporation line of Floyd connecting with an unnamed street; thence in a southeasterly direction through Sections 21 (north junction US 218), 22, 27, 34, and 35-T96N-R16W and Section 2-T95N-R16W to the west corporation line of Charles City connecting with Gilbert Street.

Charles City:

Beginning on Gilbert Street at the west corporation line; thence southeasterly on Gilbert Street to 2nd Street; thence east on 2nd Street to Brantingham Street; thence northeasterly on Brantingham Street to 4th Avenue; thence easterly and northeasterly on 4th Avenue to 5th Avenue; thence east on 5th Avenue to the east corporation line.

Beginning again at the east corporation line of Charles City connecting with 5th Avenue; thence east following substantially the section line of Sections 8, 9, 10, 11, and 12-T95N-R15W to the Floyd-Chickasaw County line at a point near the NE Corner of Section 12-T95N-R15W, Floyd County (NW Corner of Section 7-T95N-R14W, Chickasaw County).

COMMISSION ORDER

DIVISION: Planning & Research

COMMISSION ORDER NUMBER: PR-79-272

SUBMITTED BY: C.I. MacGillivray

MEETING DATE: 11-2-78

DISCUSSION/BACKGROUND:

Due to a review of our Primary Road System records US 18 in Floyd County, Iowa should be deleted and the new description added should be officially included into the Primary System.

US 18 begins at the Floyd-Cerro Gordo County line in Nora Springs and travels in a southeasterly direction via the Cities of Nora Springs, Rudd, Floyd, and Charles City to the Floyd-Chickasaw County line approximately 5 miles east of Charles City, Iowa.

PROPOSAL/ACTION RECOMMENDATION:

Locate US 18 and its extensions in Floyd County as follows:

Nora Springs:

Beginning at the west corporation line on the Floyd-Cerro Gordo County line; thence easterly to the east corporation line connecting with an unnamed street.

Beginning at the east corporation line of the City of Nora Springs, connecting with an unnamed street; thence in an easterly and southeasterly direction through the south part of Sections 8 and 9-T96N-R18W to a point near the south quarter corner of Section 9-T96N-R18W; thence east following substantially the section line of Sections 16, 15, and 14-T96N-R18W to a point near the NE Corner of Section 14-T96N-R18W; thence curving southeasterly through the N $\frac{1}{2}$ of Section 13-T96N-R18W to the north corporation line of the City of Rudd connecting with an unnamed street.

Rudd:

Beginning at the north corporation line connecting with an unnamed street; thence southeasterly to the east corporation line.

Beginning again on the east corporation line of the City of Rudd, connecting with an unnamed street; thence southeasterly and curving easterly through the south part of Sections 18 and 17-T96N-R17W to a point approximately 475 feet east of the NW Corner of Section 20-T96N-R17W; thence east following substantially the section line of Sections 19, 20, 21, 22, 23, and 24-T96N-R17W and Sections 19, 20, and 21-T96N-R16W to the west corporation line of the City of Floyd connecting with an unnamed street.

Floyd:

Beginning at the west corporation line connecting with an unnamed street; thence southeasterly to the south corporation line connecting with an unnamed street.

Beginning again at the south corporation line of the City of Floyd connecting with an unnamed street; thence in a southeasterly direction through Sections 21 (north junction US 218), 22, 27, 34, and 35–T96N–R16W and Section 2–T95N–R16W to the west corporation line of the City of Charles City connecting with an unnamed street.

Charles City:

Beginning at the west corporation line connecting with an unnamed street; thence southeasterly, easterly, northerly, and easterly to the east corporation line connecting with an unnamed street.

Beginning again at the east corporation line of the City of Charles City connecting with an unnamed street; thence east following substantially the section line of Sections 8, 9, 10, 11, and 12–T95N–R15W to the Floyd–Chickasaw County line at a point near the NE Corner of Section 12–T95N–R18W, Floyd County (NW Corner of Section 7–T95–R14W, Chickasaw County).

NOW, THEREFORE: Be it resolved that the Iowa Department of Transportation approve the location of US 18 in Floyd County, Iowa.

NOTE: To become effective upon the adoption of this resolution.

REVISED: 12–18–86

COMMISSION RESOLUTION**DIVISION:** Planning & Research**COMMISSION ORDER NUMBER:** 68-1406**SUBMITTED BY:** Raymond L. Kassel**MEETING DATE:** 10-16-68

Locate US 18 in Floyd County as follows:

Beginning on the east corporation line of the Town of Nora Springs connecting with Congress Street; thence in an easterly and southeasterly direction through the south part of Section 8 and 9-T96N-R18W to a point near the south quarter corner of Section 9-T96N-R18W; thence east following substantially the section line to a point near the NW Corner Section 13-T96N-R18W; thence curving southeasterly, and continuing southeasterly through the N $\frac{1}{2}$ of Section 13-T96N-R18W to the north corporation line of the Town of Rudd connecting with an unnamed street at a point approximately 250 feet west of the E $\frac{1}{4}$ Corner Section 13-T96N-R18W.

Beginning again on the south corporation line of the Town of Floyd, connecting with an unnamed street at a point approximately 1000 feet south and 100 feet west of the N $\frac{1}{4}$ Corner Section 21-T96N-R16W; thence in a southeasterly direction through Sections 21, 22, 27, 34 and 35-T96N-R16W, and Section 2-T95N-R16W to the west corporation line of the City of Charles City, connecting with Gilbert Street.

NOW THEREFORE: Be it resolved that the Iowa State Highway Commission approve the revision of the above Primary Road Description.

NOTE: To become effective upon adoption of this resolution.

The old location of US 18 from Sta. 499+ 23.6 to Sta. 545+35 and from Sta. 181+75 to Sta. 167+20 will revert to the Floyd County Secondary Road System in accord with Section 313.2 Code of Iowa.

OFFICIAL DESCRIPTION CHANGE

COUNTY: Floyd

ROUTE: US 18

COMMISSION ORDER NUMBER:

APPROVAL DATE: 10-16-68

Beginning on the east corporation line of the Town of Nora Springs, connecting with Congress Street; thence in an easterly and southeasterly direction through the south part of Section 8 and 9-T96N-R18W to a point near the south quarter corner of Section 9-T96N-R18W; thence east following substantially the section line to a point near the NW Corner Section 13-T96N-R18W; thence curving southeasterly, and continuing southeasterly through the N ½ of Section 13-T96N-R18W to the north corporation line of the Town of Rudd connecting with an unnamed street.

Beginning again on the east corporation line of the Town of Rudd, connecting with an unnamed street; thence southeasterly and curving easterly to a point approximately 475 feet east of the SW Corner Section 17-T96N-R17W; thence east following substantially the section line to the west corporation line of the Town of Floyd, connecting with an unnamed street.

Beginning again on the south corporation line of the Town of Floyd, connecting with an unnamed street; thence in a southeasterly direction through Sections 21,22,27,34 and 35–T96N–R16W, and Section 2–T95N–R16W to the west corporation line of the City of Charles City, connecting with Gilbert Street.

Beginning again on the east corporation line of the City of Charles City connecting with Fifth Avenue; thence east following substantially the section line to the Floyd–Chickasaw County line at a point near the SE Corner of Section 1–T95N–R15W Floyd County (SW Corner of Section 6–T95N–R14W, Chickasaw County).

COMMISSION RESOLUTION

DIVISION: Planning & Research

COMMISSION ORDER NUMBER: 67–1761

SUBMITTED BY: Raymond L. Kassel

MEETING DATE: 12–6–67

Locate US 18 in Charles City, Floyd County, Iowa, on the streets and roads as follows:

Beginning on Second Street at Freeman Street; thence northerly and northeasterly on Freeman Street to Brantingham Street; thence northeasterly on Brantingham Street to Kelly Street; thence easterly on unnamed street to Fourth Avenue.

NOW, THEREFORE: Be it resolved that the Iowa State Highway Commission approve the revision of the above Primary Road Description.

NOTE: To become effective upon adoption of this resolution.

OFFICIAL DESCRIPTION CHANGE

COUNTY: Floyd

CITY OF: Rudd

ROUTE: US 18

APPROVAL DATE: 3-9-60

Commencing on an unnamed street at the north corporation line; thence southeasterly on unnamed street to the east corporation line.

OFFICIAL DESCRIPTION CHANGE

COUNTY: Floyd

CITY OF: Nora Springs

ROUTE: US 18

APPROVAL DATE: 10-19-55

Commencing on the extension of Congress Street at the west corporation line; thence easterly on Congress Street to the east corporation line.

OFFICIAL DESCRIPTION CHANGE

COUNTY: FLOYD

COMMISSION ORDER NUMBER:

APPROVAL DATE: 4-14-37

CONNECTING CURVES

Junction of US 18 and US 218, south of Floyd:

Beginning at a point approximately 2300 feet south and 1600 feet west of the NE Corner of Section 21-T96-R16; thence curving in a northeasterly direction to a point approximately 2100 feet south and 1200 feet west of the NE Corner of Section 21-T96-R16.

OFFICIAL DESCRIPTION CHANGE

COUNTY: Floyd

CITY OF: Floyd

ROUTE: US 18

APPROVAL DATE: 2-5-36

Commencing on unnamed street at the west corporation line; thence southeasterly on unnamed street to the south corporation line.

OFFICIAL DESCRIPTION CHANGE

COUNTY: Floyd

CITY OF: Charles City

ROUTE: US 18

Beginning on Gilbert Street at the west corporation line thence southeasterly on Gilbert Street to Second Street; thence easterly on Second Street to Freeman Street; thence northerly on Freeman Street to Brantingham Street; thence northeasterly on Brantingham Street to Kelly Street; thence northeasterly and easterly on Fourth Avenue to "G" Street; thence northeasterly on unnamed street to Fifth Avenue; thence easterly an Fifth Avenue to the east corporation line.