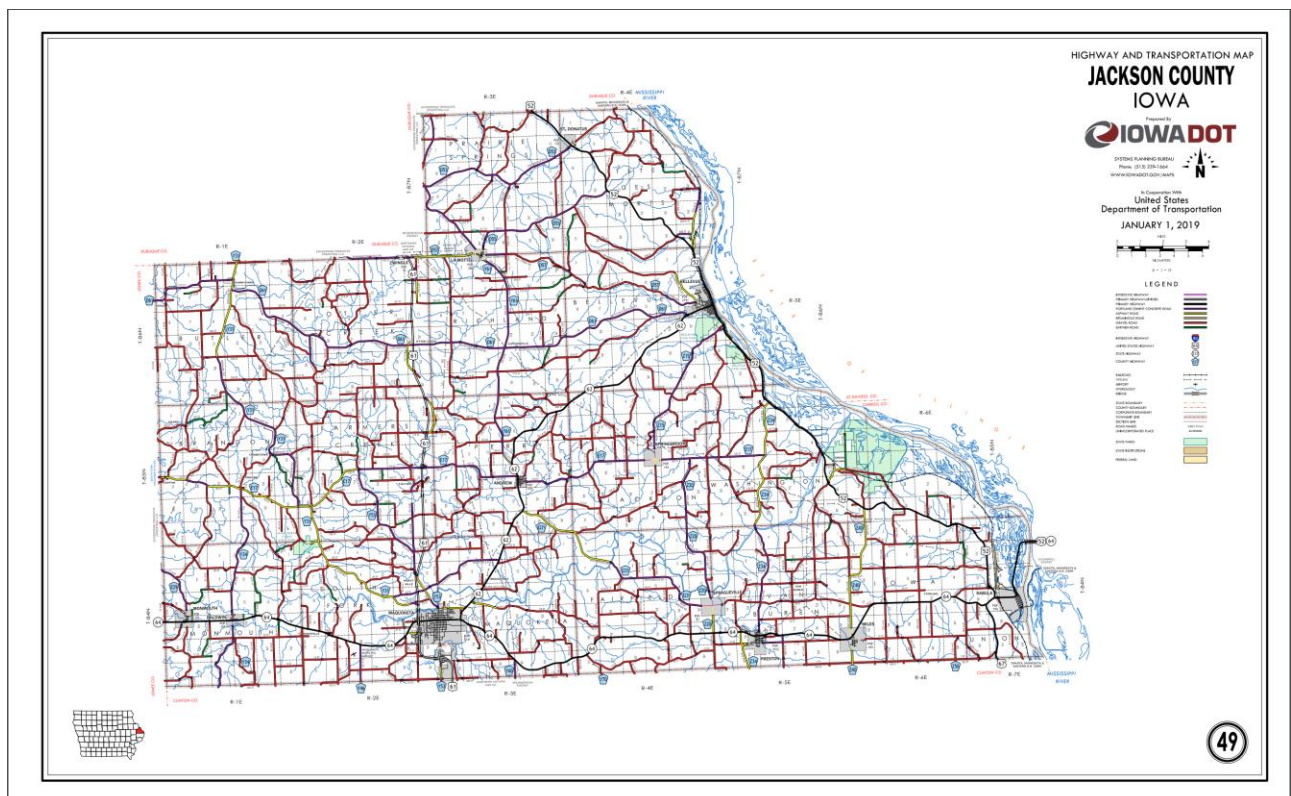
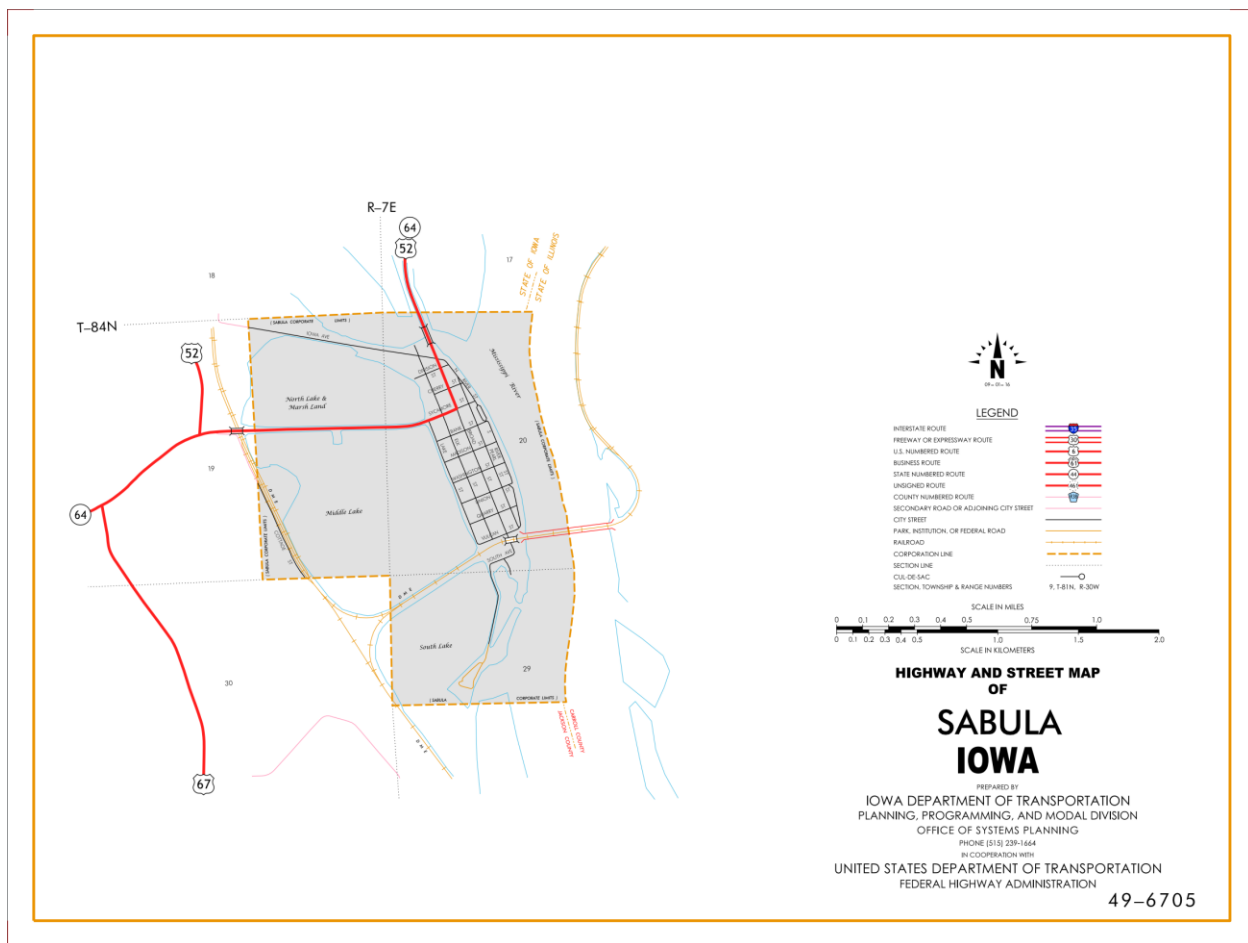


**ENTERED DATE: 11-22-2019**

New description – US 52 and its extensions in Jackson County described as follows:



Beginning on the Iowa-Illinois State line at a point near the NE Corner Section 8-T84N-R7E; thence in a westerly and southerly direction through Sections 8 and 17-T84N-R7E to the north corporation line of Sabula connecting with Broad Street.



Sabula:

Beginning on Broad Street at the north corporation line; thence southeast on Broad Street to Sycamore Street; thence westerly on Sycamore Street to the west corporation line.

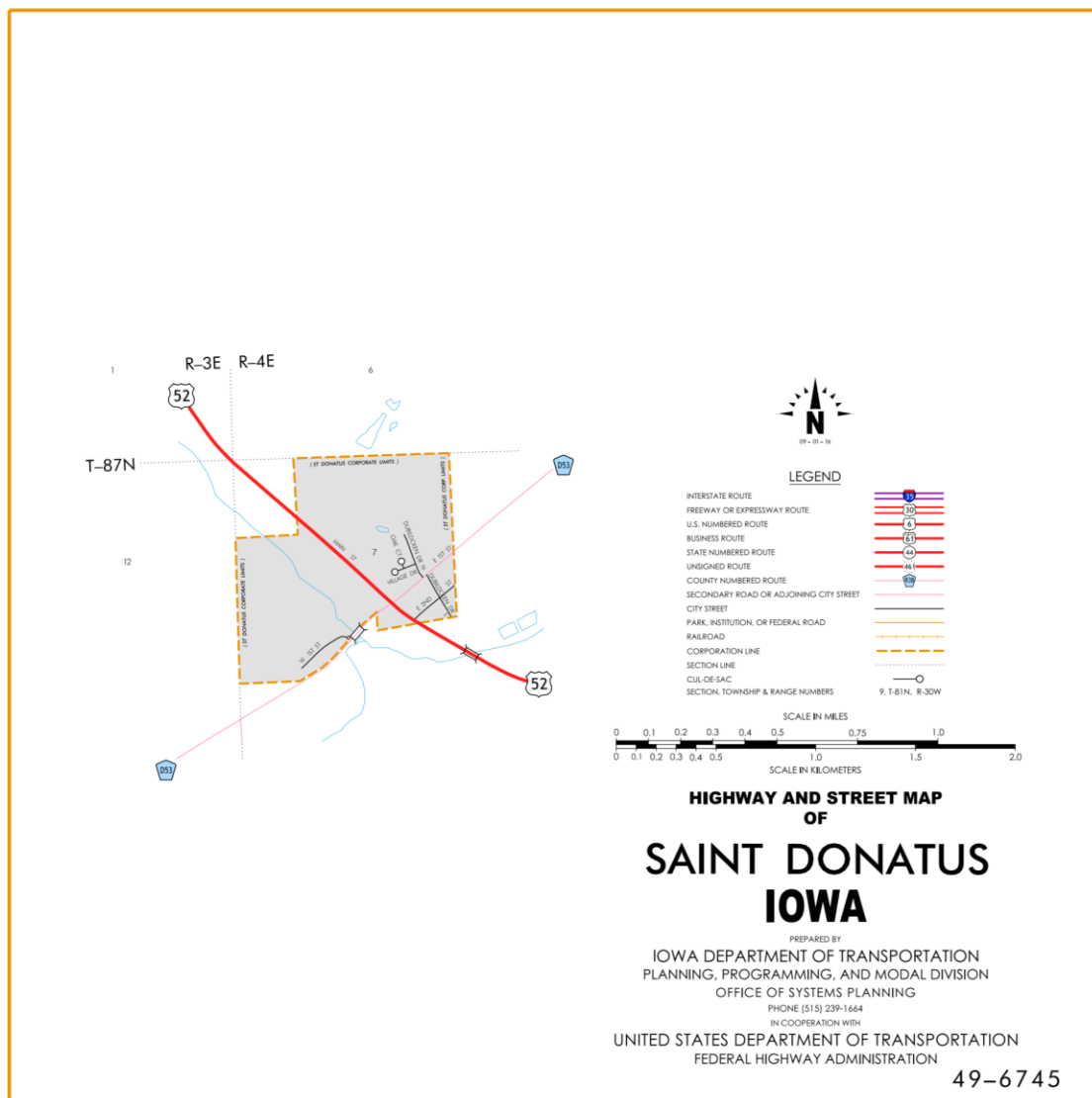
Beginning again on the west corporation line of Sabula connecting with Sycamore Street; thence in a westerly and northwesterly direction through Sections 19 (junction of US 67 and west junction of Iowa 64) and 18-T84N-R7E to a point approximately  $\frac{1}{4}$  mile north of the SW Corner of Section 18-T84N-R7E: then north following substantially the section line of Sections 18 and 7-T84N-R7E to a point approximately  $\frac{1}{4}$  mile north of the SW Corner Section 7-T84N-R7E; thence in a northwesterly direction through Sections 12, 1, 2, and 3-T84N-R6E, Sections 34, 33, 32, and 31-T85N-R6E, Sections 36, 25,

Bellevue:



Beginning on 1<sup>st</sup> Street at the south corporation line; thence northerly on 1<sup>st</sup> Street to the north corporation line.

Beginning again on the north corporation line of Bellevue connecting with 1<sup>st</sup> Street; thence in a northwesterly direction through Section 1-T86N-R4E and Sections 36, 35, 26, 27, 22, 21, 20, 17, 8, and 7-T87N-R4E to the south corporation line of St. Donatus connecting with Main Street.



St. Donatus:

Beginning on Main Street at the south corporation line; thence northwest on Main Street to the west corporation line.

Beginning again on the west corporation line of St. Donatus connecting with Main Street: then northwesterly through Section 7-T87N-R4E and Sections 12, 1, and 2-T87N-R3E to the Jackson-Dubuque County line at a point approximately 1700 feet west of the NE Corner Section 2-T87N-R3E, Jackson County (SE Corner Section 35-T88N-R3E, Dubuque County).

#### **OFFICIAL DESCRIPTION CHANGE**

**COUNTY:** Jackson

**ROUTE:** US 52

**STAFF ACTION NUMBER:** S-87-725

**APPROVAL DATE:** 12-18-86

New description – US 52 and its extensions in Jackson County described as follows:

Beginning on the Iowa-Illinois State line at a point near the NE Corner Section 8-T84N-R7E; thence in a westerly and southerly direction through Sections 8 and 17-T84N-R7E to the north corporation line of Sabula connecting with Broad Street.

Sabula:

Beginning on Broad Street at the north corporation line; thence southeast on Broad Street to Sycamore Street; thence westerly on Sycamore Street to the west corporation line.

Beginning again on the west corporation line of Sabula connecting with Sycamore Street; thence in a westerly and northwesterly direction through

Sections 19 (junction of US 67 and west junction of Iowa 64) and 18-T84N-R7E to a point approximately  $\frac{1}{4}$  mile north of the SW Corner of Section 18-T84N-R7E: then north following substantially the section line of Sections 18 and 7-T84N-R7E to a point approximately  $\frac{1}{4}$  mile north of the SW Corner Section 7-T84N-R7E; thence in a northwesterly direction through Sections 12, 1, 2, and 3-T84N-R6E, Sections 34, 33, 32, and 31-T85N-R6E, Sections 36, 25, 24, 23, 14, 11, 10, 3, and 4-T85N-R5E, and Sections 33, 28, 29, 20, and 19-T86N-R5E to the south corporation line of Bellevue connecting with Water Street.

Bellevue:

Beginning on Water Street at the south corporation line; thence northerly on Water Street to the north corporation line.

Beginning again on the north corporation line of Bellevue connecting with Water Street; thence in a northerly and northwesterly direction through Sections 7 and 6-T86N-R5E and Section 1-T86N-R4E and Sections 36, 35, 26, 27, 22, 21, 20, 17, 8, and 7-T87N-R4E to the south corporation line of St. Donatus connecting with Main Street.

St. Donatus:

Beginning on Main Street at the south corporation line; thence northwest on Main Street to the west corporation line.

Beginning again on the west corporation line of St. Donatus connecting with Main Street: then northwesterly through Section 7-T87N-R4E and Sections 12, 1, and 2-T87N-R3E to the Jackson-Dubuque County line at a point approximately 1700 feet west of the NE Corner Section 2-T87N-R3E, Jackson County (SE Corner Section 35-T88N-R3E, Dubuque County).

**COMMISSION ORDER**

**DIVISION:** Planning & Research

**COMMISSION ORDER NUMBER:** PR-79-272

**SUBMITTED BY:** C.I. MacGillivray

**MEETING DATE:** 11-2-78

**TITLE:** US 52, Jackson County, Iowa

**DISCUSSION/BACKGROUND:**

Due to a review of our Primary Road System records, US 52 in Jackson County should be deleted from the Primary System and the new description added should be officially included into the Primary Road System.

US 52 begins on the Iowa-Illinois State line approximately 2 miles north of Sabula, Iowa and travels northwesterly via Sabula, Bellevue and St. Donatus, Iowa to the Jackson-Dubuque County line approximately 2 miles northwest of St. Donatus, Iowa.

**PROPOSAL/ACTION RECOMMENDATION:**

Locate US 52 and its extensions in Jackson County, Iowa as follows:

Beginning on the Iowa-Illinois State line at a point near the NE Corner Section 8-T34N-R7E; thence in a westerly and southerly direction through Sections 8 and 17-T84N-R7E to the north corporation line of the City of Sabula connecting with an unnamed street.

Sabula:

Beginning on the north corporation line connecting with an unnamed street; thence in a southeasterly and westerly direction to the west corporation line connecting with an unnamed street.

Beginning again on the west corporation line of the City of Sabula connecting with an unnamed street; thence in a westerly and northwesterly direction through Sections 19 (junction of US 67 and west junction of Iowa 64) and 18-T84N-R7E to a point approximately  $\frac{1}{4}$  mile north of the SW Corner of Section 18-T84N-R7E; thence north following substantially the section line of Sections 18 and 7-T84N-R7E to a point approximately  $\frac{1}{4}$  mile north of the SW Corner Section 7-T84N-R7E; thence in a northwesterly direction through Sections 12, 1, 2, and 3-T84N-R6E, Sections 34, 33, 32, and 31-T85N-R6E, Section 36, 25, 24, 23, 14, 11, 10, 3, and 4-T85N-R5E, and Sections 33, 28, 29, 20, and 19-T86N-R5E to the south corporation line of the City of Bellevue connecting with an unnamed street.

Bellevue:

Beginning on the south corporation line connecting with an unnamed street; thence northerly to the north corporation line connecting with an unnamed street.

Beginning again on the north corporation line of the City of Bellevue connecting with an unnamed street; thence in a northerly and northwesterly direction through Sections 7 and 6-T86N-R5E and Section 1-T36N-R4E and Sections 36, 35, 26, 27, 22, 21, 20, 17, 8, and 7-T87N-R4E to the south corporation line of the City of St. Donatus connecting with an unnamed street.



St. Donatus:

Beginning on the south corporation line connecting with an unnamed street; thence northwesterly to the west corporation line connecting with an unnamed street.

Beginning again on the west corporation line of the City of St. Donatus connecting with an unnamed street; thence northwesterly through Section 7–T84N–R4E and Sections 12, 1, and 2–T87N–R3E to the Jackson–Dubuque County line at a point approximately 1700 feet west of the NE Corner Section 2–T87N–R3E, Jackson County (SE Corner Section 35–T88N–R3E, Dubuque County).

NOW, THEREFORE: Be it resolved that the Iowa Department of Transportation approve the location of US 52 in Jackson County, Iowa.

NOTE: To become effective upon the adoption of this resolution.

REVISED: 12–18–86

#### **OFFICIAL DESCRIPTION CHANGE**

**COUNTY:** Jackson

**ROUTE:** US 52

**APPROVAL DATE:** 4–14–37

Beginning on the west corporation line of the Town of Sabula, connecting with an unnamed street; thence in a westerly and northwesterly direction through Section 19 and 18–T84N–R7E to a point approximately  $\frac{1}{4}$  mile north of the SW Corner of Section 18–T84N–R7E; thence north following substantially the section line to a point approximately  $\frac{1}{4}$  mile north of the SE Corner of Section 12–T84N–R6E; thence in a northerly and northwesterly direction through

Section 12, 1, 2 and 3-T84-R6E, Section 34, 33, 32 and 31-T85N-R6E, Section 36, 25, 24, 23, 14, 11, 10, 3 and 4-T85N-R5E and Section 33, 28, 29, 20 and 19-T86N-R5E to the south boundary line of Bellevue State Park in the east part of Section 19-T86N-R5E.

Beginning again on the north boundary of Bellevue State Park in the north part of Section 19-T86N-R5E; thence in a northwesterly direction to the south corporation line of the Town of Bellevue, connecting with Water Street.

Beginning again on the north corporation line of the Town of Bellevue, connecting with Water Street; thence in a northerly and northwesterly direction through Section 7-T86N-R5E, Section 1-T86N-R4E, Section 36, 35, 26, 27, 22, 21, 20, 17, 8 and 7-T87N-R4E, and Section 1 and 2-T87N-R3E to the Jackson-Dubuque County line at a point approximately 1700 feet west of the NE Corner of Section 2-T87N-R3E, Jackson County (SE Corner of Section 35-T88N-R3E, Dubuque County).

REVISED: 11-2-78

**OFFICIAL DESCRIPTION CHANGE**

**COUNTY:** Jackson

**CITY OF:** Sabula

**ROUTE:** US 52

**APPROVAL DATE:** 4-14-36

Commencing on unnamed street at the west corporation line; thence easterly on unnamed street approximately  $\frac{3}{4}$  mile to Sycamore Street; thence northeasterly on Sycamore Street to Broad Street; thence northwesterly on Broad Street to the end of the causeway constructed by the Savanna-Sabula Bridge Company.

REVISED: 4-14-37

**OFFICIAL DESCRIPTION CHANGE**

**COUNTY:** Jackson

**CITY OF:** Bellevue

**ROUTE:** US 52

**APPROVAL DATE:** 2-5-36

Commencing on Water Street at the south corporation line; thence northerly on Water Street to the north corporation line.

REVISED: 4-14-37